

CERTIFIED LAND CORNER RESTORATION

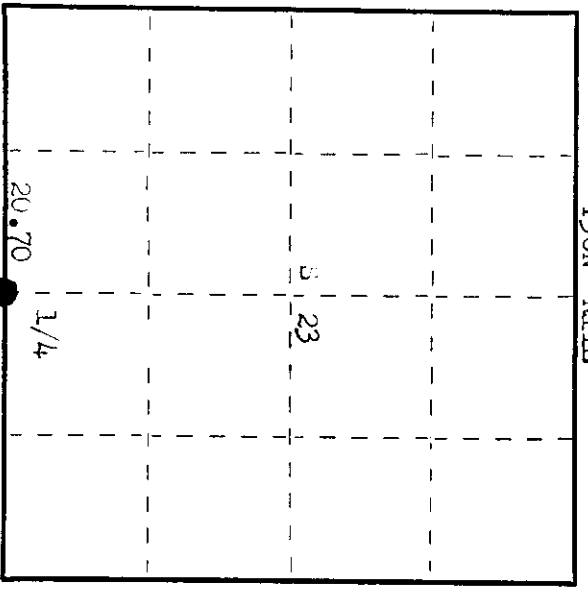

Index No. R-19

State of Wisconsin }
County of Oneida } ss.

I Phillip J. Hansen, do hereby certify that on the 22nd day of July, 1976, I found evidence of the quarter corner of section 23 and 26 Township 36 North, Range 11 West, Fourth Principal Meridian,

as described hereon; and that from this evidence I established a new monument and accessories as described hereon to perpetuate the original location of this corner.

Resident witnesses:
Jim Claffin
Herb Aggoner



○ = Corner monument restored.

History of original corner establishment:

Original corner established by Wm. W. Douglass, Deputy surveyor in 1859 from which sugar 8" bears 141° 21 links and birch 10" bears 70° 30 links. Corner recovered and restored by D.F. Dorr, County Surveyor, in 1900. Recovered by H.C. Lawrence, registered land surveyor, in 1948. Recovered original 8" - sugar was standing green and birch was down, but marks U.S. set new post and marked 8" - sugar 10" at 68° 23 links. sugar 10" 70° 15 links.

Description of corner evidence found:

Recovered 5" squared cedar post, scribed 1/4 23, 1/4 26 in fair condition. Recovered 8" - sugar 10" (14") at 68° 18.0 links (23.0 links), scribe grown over. sugar 10" (14") 70° 15.0 links (17.2 links). No evidence of H.C. Lawrence's post having been moved. Bearings all perfectly.

Description of monument and accessories I established to perpetuate the original location of this corner.

Replaced 5" cedar post with 2" birch post and 1 Federal monument staked. Monument projects 24" above ground. 8" - sugar 10" 70° 15.29 links, scribed 1/4 23. Monument and 8" painted blue.

136m 111L
1/4 23
26
5498-1976

Dated at Rhinelander, Wis., this 20th day of August, 1976.
Signature: Phillip J. Hansen Title: registered Land Surveyor Registration No. 5498
(County Surveyor, Registered Land Surveyor, or other duly authorized official)

Office of Registrar of Deeds, County of Oneida
Instrument was filed in this office for record on the 26th day of September, 1976 at 1:00 o'clock P.M.

John George Kuehn
(Registrar of Deeds)

By: _____ Deputy

3611230020

U.S. PUBLIC LAND SURVEY MONUMENT RECORD

State of Wisconsin

County of: **ONEIDA**

I, DANIEL K. PLEOGER, do hereby certify that on the 15th day of August, 2000
I found evidence of the 1/4 corner between sections 23 and 26
 Township **36 North**, Range **11 East**, Fourth Principal Meridian, as described hereon;
 and made new accessories as described hereon to perpetuate the original location of this corner:

Description of original monument and accessories and subsequent restorations:
 ORIGINAL GOVERNMENT SURVEY:

Wm. Daugherty, July, 1859.
 40.15 chains. Set 1/4 post.
 Sugar 8" N41W 29 lks.
 Birch 10" S70W 36 lks.

B.F. Dorr, Dec. 30, 1899. FB 4A, Pg 74
 From N1/4 post S26. South 77.46 ch.

BF Dorr, Dec. 27, 1906
 Sugar 8 N41W ~~23~~
 Birch 16 S70W ~~26~~ 29

Original distances were crossed out, apparently by Dorr. The original distances to bearing trees probably did not fit.

H.C. Lawrence, April, 1948.
 Set new post from govt. BT: Sugar 8 N41W 21 lks.
 Rotted remains of yellow birch govt. BT was observed as noted: Birch 10 S70W 36 lks.
 An old post broken off, presumably Dorr's, was lying on ground near old hole some distance east of where my new post stands.
 Sugar 10" N68W 23 lks. (OK, now 15" in 2000)
 Sugar 10" S70W 36 lks. (Lawrence's map shows sugar 10 S70W 15 lks.) (OK, now 24" in 2000, at 15 lks.)

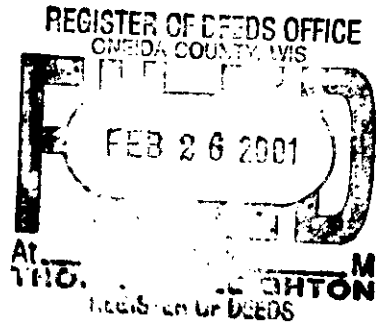
Phil Hansen, 7/22/76 Certified Land Corner Restoration
 Found Lawrence's post and bearing trees, set 2" aluminum monument.
 Sugar 10" S20W 32.9 lks. (found a cut off stump in 2000)

EVIDENCE FOUND AND JUSTIFICATION FOR LOCATING CORNER AS SHOWN:

Found a 2 1/2" aluminum monument, projecting 19" above ground. The original sugar maple BT is still standing in good condition, now 20". The tree fits Dorr's record distance of 23 lks. The original Birch is a rotted stump mound. I found Lawrence's bearing trees as noted above.

I left the monument as recovered.

I referenced the corner as shown on the drawing on the reverse side.



T36N R11E

	S	26	

Resident witnesses
 Dated at Winter, Wisconsin, this 4th day of January, 2001.
 Signature *Daniel K. Pleoger* Title **Registered Land Surveyor**
 Surveyors Registration No. 1537
 Office of _____ County of _____
 I hereby certify that the within instrument was filed in this office for record on
 the _____ day of _____ 19____, and was filed in Book No. _____
 Page No. _____ of County Records.
 Signature _____ Title _____

