

CERTIFIED LAND CORNER RESTORATION

Index No. R-18

State of Wisconsin

County of Oneida } ss.


I Phillip T. Hansen, do hereby
certify that on the 21st day
of July, 1976, I found
evidence of the 1/16
corner of Section 23 and 26
Township 36, North, Range
11 East, Fourth Principal Meridian,

as described hereon; and that from this evidence
I established a new monument and accessories
as described hereon to perpetuate the original
location of this corner.

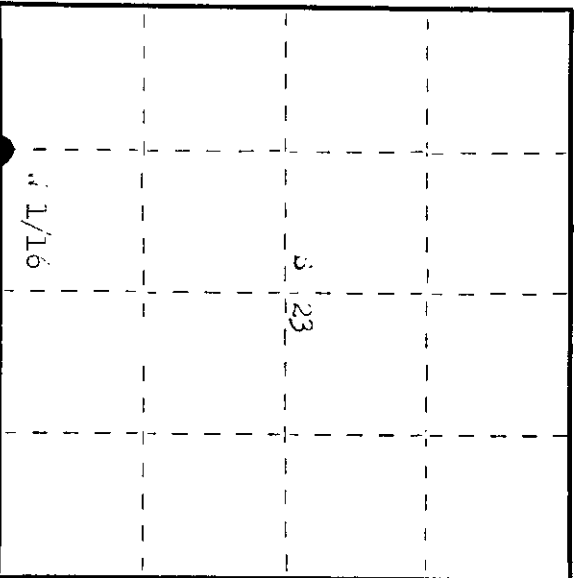
Resident witnesses:

Jim Claffin

Herman Groner



T36N R11E



◊ = Corner monument restored.

History of original corner establishment:

Original Corner established by B.F. Dorr, County Surveyor, in 1900. See wood post and
marked BT - sugar 9" N 11° W 9 1/2 links.
Corner recovered by H.C. Lawrence, in 1948. recovered Dorr's post and BT - sugar 9"
N 11 W 9 1/2 links.

set new post and marked BT's - sugar 18" S 55° W 12 links,
sugar 9" N 64° W 18 links.

Description of corner evidence found:

recovered a 6" squared cedar post, scribed N 1/16 S23, N 1/16 S26 in poor condition.
post was wired to a tree 8 links north of true location.

recovered BT - sugar 18" (20") S 55° W 12 links, scribing grown over.
sugar 9" (14") N 64° W 18.0 links, scribing grown over.

Description of monument and accessories I established to perpetuate the original location of this corner.
determined true location from intersection of calls to BT's.
replaced corner with 1 1/4" W iron pipe with 2" brass cap stamped.
monument projects 2 1/4" above ground.
BT - sugar 9" S 22° W 10.0 links, scribed 1/16 BT.
Corner sets 1 chain east of an old NW logging road.

5498
T36N R11E
S 23
N 1/16 S 26
CPT - 1976

Dated at Wineland, Wis. this 20th day of August, 1976
Signature Phillip T. Hansen Title Registered Land Surveyor Registration No. 2-498
(County Surveyor, Registered Land Surveyor, or other duly authorized official)

Office of Registrar of Deeds, County of Oneida
Instrument was filed in this office for record on the 20th day of August, 1976.
at 100 o'clock P.M.
I hereby certify that the within
Phillip T. Hansen
(Registrar of Deeds)

By Donna Terape Fiebert Deputy

00000300300011198

U.S. PUBLIC LAND SURVEY MONUMENT RECORD

State of Wisconsin

County of: **ONEIDA** }

I, **DANIEL K. PLEOGER**, do hereby certify that on the 12th day of July, 2000,
I established the W 1/16 corner between sections 23 and 26
 Township **36 North**, Range **11 East**, Fourth Principal Meridian, as described hereon;
 and made new accessories as described hereon to perpetuate the original location of this corner:

Description of original monument and accessories and subsequent restorations:

B.F. Dorr, 1906
 Set post.
 Sugar 9" N11W 9 ¼ lks.

H.C. Lawrence, 1954
 Found Dorr's BT, set new post from BT.
 Sugar 18 S55W 12 lks.
 Sugar 9 N64W 18 lks.

Phil Hansen, July 21, 1976. Certified Land Corner Restoration.
 Set 1 ¼" iron pipe with brass cap from BTs.
 Sugar 6" S22E 16.6 lks.

EVIDENCE FOUND AND JUSTIFICATION FOR LOCATING CORNER AS SHOWN:

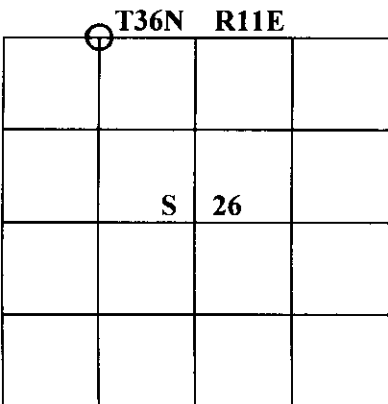
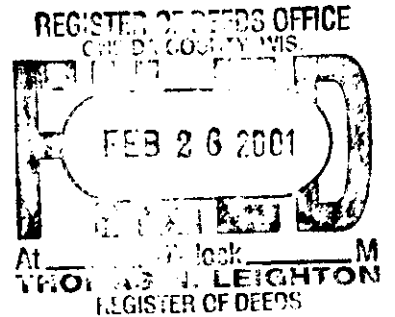
I established the W 1/16 corner between sections 23 and 26 by normal section subdivision.

Set a 1" x 42" iron pipe with aluminum cap, projecting 15" above ground.

Found Hansen's iron pipe at S28-15-38E, 7.34 feet.

BTs: 8" sugar maple N70W 18.01 feet
 9" sugar maple N70E 42.50 feet
 7" sugar maple S43E 18.10 feet

All blazed and scribed 1/16 BT, measured to 60d nail in BTs.



Resident witnesses

Dated at Winter, Wisconsin, this 12th day of January, 2001.

Signature *Daniel K. Pleoger* Title **Registered Land Surveyor**
 Surveyors Registration No. **1537**

Office of _____ County of _____

I hereby certify that the within instrument was filed in this office for record on the _____ day of _____ 19____, and was filed in Book No. _____ Page No. _____ of County Records.

Signature _____ Title _____