

CERTIFIED LAND CORNER RESTORATION

Index No. Q-19

State of Wisconsin

County of Oneida } ss.

I Phillip T. Hansen, do hereby certify that on the 5th day of October, 1976, I found evidence of the SC 1/16 corner of Section 23 Township 36, North, Range 11 East, Fourth Principal Meridian,

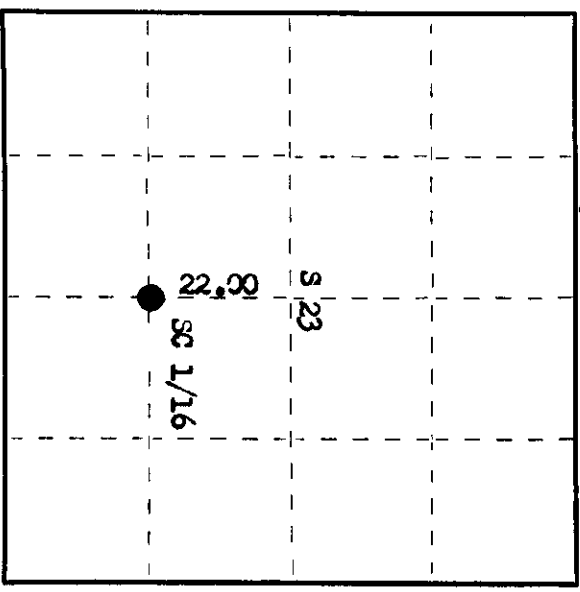
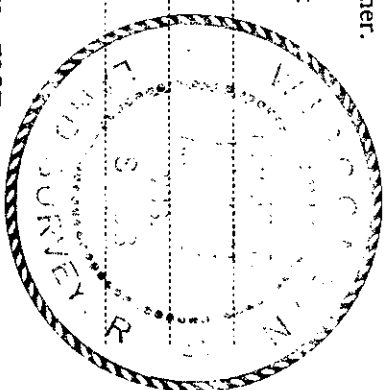
as described hereon; and that from this evidence I established a new monument and accessories as described hereon to perpetuate the original location of this corner.

Resident witnesses:

Glen Barker

Jim Garlin

Herb Wagoner



○ = Corner monument restored.

History of original corner establishment:

Corner established by H.C. Lawrence, Registered Land Surveyor. Set 5" hemlock post and marked NBTs - Black Cherry 9" N 66° W 22 links and spruce 10" N 8° E 57 links.

Description of corner evidence found:

Recovered point of Lawrence's hemlock post by using cross-ties on intersection of distances and bearing from BTs. Recovered Black Cherry 9" (12") N 66° W 22 links, scribing grown over. Spruce 10" N 8° E 57 links, now a broken off 2' stump, scribing still visible.

Description of monument and accessories I established to perpetuate the original location of this corner.

Set a 1 1/2" OD iron pipe with brass cap in the hole of hemlock point. Cap stamped: Monument projects 24" above ground. NBT - Sugar 10" S 32° W 49.7 links. Maple 8" S 21° E 56 links, scribed 1/16 BT.

S498  
T36N R1E  
SC 1/16 S 23  
CPL-1976

Dated at Rhinelander, Wis., this 6th day of December, 1976

Signature Phillip T. Hansen Title Registered Land Surveyor Registration No. S-498  
(County Surveyor, Registered Land Surveyor, or other duly authorized official)

Office of Register of Deeds, County of Oneida. I hereby certify that the within instrument was filed in this office for record on the 30th day of December, 1976 at 1:00 o'clock P. M.

Wesley George Kruehn  
(Register of Deeds)

By: \_\_\_\_\_ Deputy

361123 1020

# U.S. PUBLIC LAND SURVEY MONUMENT RECORD

State of Wisconsin

County of: **ONEIDA**

I, **DANIEL K. PLEOGER**, do hereby certify that on the 24th day of August, 2000,

**I established the SC 1/16 corner of section 23**

Township **36 North**, Range **11 East**, Fourth Principal Meridian, as described hereon;

and set a new monument and made new accessories as described hereon to perpetuate the original location of this corner:

**Description of original monument and accessories and subsequent restorations:**

H.C. Lawrence, no date.  
Set post.

P.T. Hansen, October 5, 1976. Certified Land Corner Restoration.

Recovered Lawrence's post point and bearing trees.

Set 1 1/2" iron pipe with brass cap in place of post point.

BTs: Sugar 10" S32W 49.7 lks.

Maple 8" S21E 56 lks.

I established the SC 1/16 corner of section 23 by normal section subdivision.

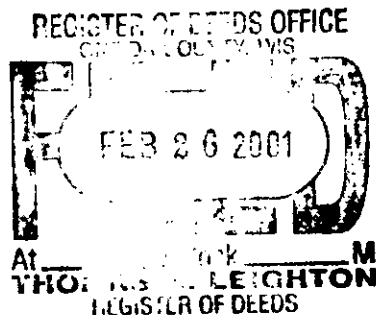
Set a 1" x 42" iron pipe with aluminum cap, projecting 18" above ground. Hansen's iron pipe is N30-30-49W, 65.03 feet.

BTs: 11" red maple N5E 11.21 feet

9" yellow birch N54E 19.55 feet

5" sugar maple S35W 5.49 feet

All blazed and scribed 1/16 BT, measured to 60d nail in BTs.



**T36N R11E**

	<b>S</b>	<b>23</b>	

Resident witnesses

Dated at Winter, Wisconsin, this 13th day of February, 2001.

Signature \_\_\_\_\_ Title **Registered Land Surveyor**

Surveyors Registration No. **1537**

Office of \_\_\_\_\_ County of \_\_\_\_\_

I hereby certify that the within instrument was filed in this office for record on the \_\_\_\_ day of \_\_\_\_\_ 19\_\_\_\_, and was filed in Book No. \_\_\_\_

Page No. \_\_\_\_\_ of County Records.

Signature \_\_\_\_\_ Title \_\_\_\_\_