

CERTIFIED LAND CORNER RESTORATION

Index No. P-19

State of Wisconsin }  
County of Oneida } ss.

I Phillip T. Hansen, do hereby  
certify that on the 5th day  
of October, 1976, I found  
evidence of the C 1/4  
corner of Section 23

Township 36, North, Range  
11 East, Fourth Principal Meridian,

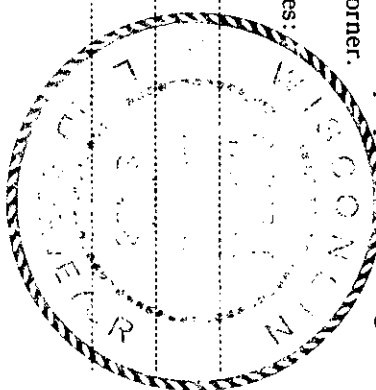
as described hereon; and that from this evidence  
I established a new monument and accessories  
as described hereon to perpetuate the original  
location of this corner.

Resident witnesses:

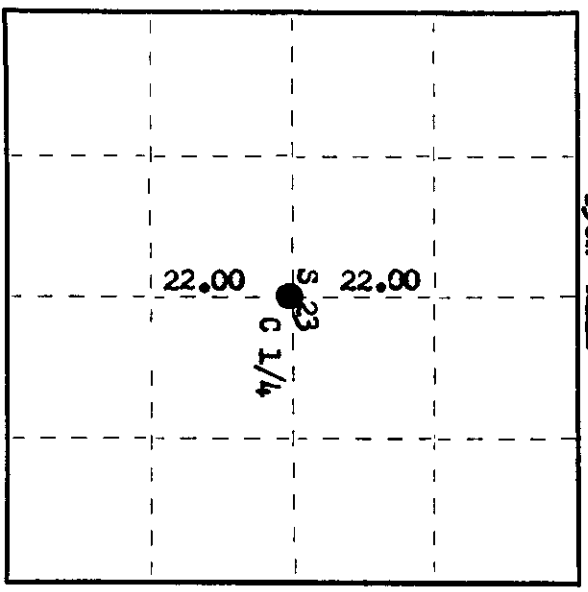
Glen Barker

Jim Claflin

Herb Wagoner



T36N R11E



○ = Corner monument restored.

History of original corner establishment:

H.C. Lawrence, Registered Land Surveyor, ran a line from recovered NC 1/16 corner and ran a random line South 44.00 chains to close out 45 links west of SC 1/16 corner post. Set C 1/4 corner at 22 1/2 links east and 22.00 chains equidistant, an old brazed line ran east from this location.  
Marked NBTs - White Ash 8" S 5° E 14 links and Elm 10" N 10° E 40 links.

Description of corner evidence found:


Recovered a 3" cedar post, squared and scribed C 1/4 S S23, C 1/4 S in poor condition, recovered old post hole.  
Recovered OBT - White Ash 8" (10") S 5° E 14 links, scribing grown over.  
Elm 10" N 10° E 40 links, scribing grown over (now dead).

Description of monument and accessories I established to perpetuate the original location of this corner.

Replaced 3" cedar post with 2 1/2" iron pipe with brass cap stamped:  
Monument projects 2 1/2' above ground.

Placed rock cairn around base of monument.  
NBTs - Sugar 8" S 78° W 10.4 links, scribed C 1/4 BT.  
Sugar 9" N 37° E 60 links, scribed C 1/4 BT.

This corner may be in question. If NC 1/16 and S 1/16 recovered corners were established by proper methods originally, it is all right.



Dated at Rhineland, Wis., this 6th day of December, 1976.

Signature Phillip T. Hansen Title Registered Land Surveyor Registration No. S-498  
(County Surveyor, Registered Land Surveyor, or other duly authorized official)

Office of Register of Deeds, County of Oneida.  
I hereby certify that the within instrument was filed in this office for record on the 20th day of December, 1976 at 100 o'clock P.M.

Dennis George Kuehn  
(Register of Deeds)

By \_\_\_\_\_ Deputy

3611232020

# U.S. PUBLIC LAND SURVEY MONUMENT RECORD

State of Wisconsin

County of: **ONEIDA** }

I, **DANIEL K. PLEOGER**, do hereby certify that on the 24th day of August, 2000,

**I established the center of section 23**

Township **36 North**, Range **11 East**, Fourth Principal Meridian, as described hereon;

and set a new monument and made new accessories as described hereon to perpetuate the original location of this corner:

**Description of original monument and accessories and subsequent restorations:**

H.C. Lawrence, 1953

Set a post at midpoint between corners he found at the NC 1/16 and SC 1/16.

White Ash 8" S5E 14 lks.

Elm 10" N10E 40 lks.

P.T. Hansen, October 5, 1976. Certified Land Corner Restoration.

Recovered Lawrence's post and bearing trees.

Set 2 1/2" iron pipe with brass cap in place of post.

BTs: Sugar 8" S78W 10.4 lks.

Sugar 9" N37E 60 lks.

I established the center of section 23 by normal section subdivision.

Found Hansen's 2 1/2" x 60" iron pipe with brass cap at N36-45-20W, 180.23 feet. Removed the found monument and set it at the proper position. The monument projects 36".

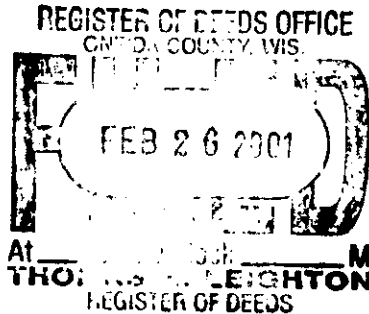
BTs: 9" sugar maple N3W 18.39 feet

11" sugar maple N75E 39.90 feet

9" sugar maple S15W 5.29 feet

7" sugar maple S85W 31.81 feet

All blazed and scribed C 1/4 BT, measured to 60d nail in BTs.



**T36N R11E**

		S 23	

Resident witnesses

Dated at Winter, Wisconsin, this 13th day of February, 2001.

Signature \_\_\_\_\_ Title **Registered Land Surveyor**

Surveyors Registration No. **1537**

Office of \_\_\_\_\_ County of \_\_\_\_\_

I hereby certify that the within instrument was filed in this office for record on the \_\_\_\_\_ day of \_\_\_\_\_ 19 \_\_\_\_\_, and was filed in Book No. \_\_\_\_\_

Page No. \_\_\_\_\_ of County Records.

Signature \_\_\_\_\_ Title \_\_\_\_\_

Index No. **P-19**

3611232020