

CERTIFIED LAND CORNER RESTORATION

Index No. U-21


State of Wisconsin } ss.
 County of Oneida

History of original corner establishment: Corner established by B.F. Dorr, County Surveyor, in 1899. Set stone in place and marked BT - Tamarack 7" x 2 3/4" x 4 1/2" links.
 H.C. Lawrence, Registered Land Surveyor, ran this line in 1954. Dorr's distance was 36.36. Lawrence searched for a stone in place and evidence of Tamarack BT, but was unable to locate any trace.
 Lawrence's measurement was 36.46 chains to point 7 1/4 links east at right angles. Set tamarack post 37 links east at 18.23 chains. Set post and marked NBT's - white Birch 7" x 86" x 32 links and white pine stump 18" x 30" x 53 1/2 links.

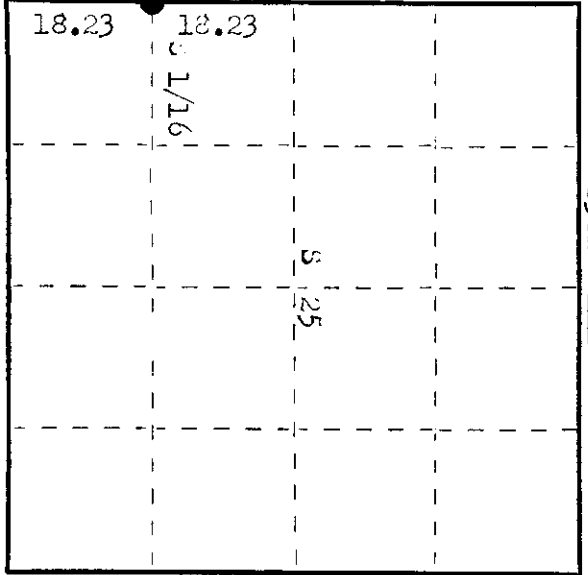
I, Philip F. Hansen, do hereby certify that on the 27th day of July, 1976, I found evidence of the S 1/16 corner of section 25 - 26 Township 36 North, Range 11 West, Fourth Principal Meridian, as described hereon; and that from this evidence I established a new monument and accessories as described hereon to perpetuate the original location of this corner.

Resident witnesses:

Glen Barker
 Jim Claffin
 Herb Masoner



T36N R11E



○ = Corner monument restored.

Description of corner evidence found:
 recovered 4" tamarack post, squared and scribed S 1/16 S25, S 1/16 S26 in good condition.
 Found a small rock cairn around base of post.
 recovered OBT - white Birch 7" (10") x 86" x 32 links, scribed S25 BT.
 white pine stump 18" x 30" x 53.5 links, stump has been uprooted.
 scribble still visible.

Description of monument and accessories I established to perpetuate the original location of this corner.
 Replaced Tamarack post with 1 1/2" OD iron pipe with 2" brass cap staked.
 Monument projects 18" above ground.
 NBT's - spruce 12" x 6" x 120 links, scribed 1/16 BT.
 No other suitable BT's available.
 Monument and BT's painted blue.

S498
 T36N R11E
 S 1/16 S25
 CPI-1976

Dated at Rhinelander, Wis., this 23rd day of August, 1976.
 Signature: *Philip F. Hansen* Title: registered Land Surveyor Registration No. S-498
 (County Surveyor, Registered Land Surveyor, or other duly authorized official)

Office of Register of Deeds, County of Oneida
 Instrument was filed in this office for record on the 23rd day of August, 1976, at 11:00 clock P.M.
Lois M. Kuehn
 (Register of Deeds)

By: _____ Deputy

3611261000

U.S. PUBLIC LAND SURVEY MONUMENT RECORD

State of Wisconsin

County of: **ONEIDA** }

I, **DANIEL K. PLEOGER**, do hereby certify that on the 13th day of July, 2000,
I established the W 1/16 corner between sections 23 and 26
 Township **36 North**, Range **11 East**, Fourth Principal Meridian, as described hereon;
 and made new accessories as described hereon to perpetuate the original location of this corner:

Description of original monument and accessories and subsequent restorations:

B.F. Dorr, 1899
 Set stone.
 Tamarack 7" S23 1/2E 4 1/2 lks.

H.C. Lawrence, 1954
 Did not find Dorr's corner. Set tamarack post.
 White birch 7" S86W 32 lks.
 White pine stump 18" S30E 63 1/2 lks.


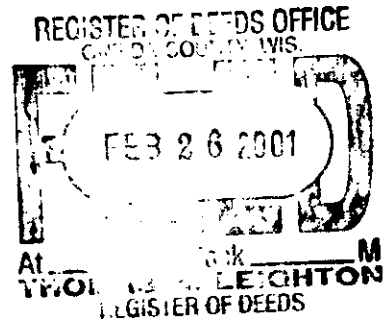
Phil Hansen, July 27, 1976. Certified Land Corner Restoration.
 Found Lawrence's post and BTs. Set a 1 1/2" iron pipe with brass cap.
 White spruce 12" N6W 120 lks.

EVIDENCE FOUND AND JUSTIFICATION FOR LOCATING CORNER AS SHOWN:

I established the S 1/16 corner between sections 25 and 26 by normal section subdivision.
 Set a 1" x 42" iron pipe with aluminum cap, projecting 15" above ground.
 Found Hansen's iron pipe at S68-28-10W, 6.25 feet.

BTs: 12" triple white birch S85W 27.45 feet
 10" red maple S65W 56.06 feet
 6" spruce S5W 107.54 feet

All blazed and scribed 1/16 BT, measured to 60d nail in BTs.



T36N R11E			
	S	26	

Resident witnesses
 Dated at Winter, Wisconsin, this 12th day of January, 2001.
 Signature *Daniel K. Pleoger* Title **Registered Land Surveyor**
 Surveyors Registration No. **4537**
 Office of _____ County of _____
 I hereby certify that the within instrument was filed in this office for record on
 the _____ day of _____ 19_____, and was filed in Book No. _____
 Page No. _____ of County Records.
 Signature _____ Title _____