


State of Wisconsin

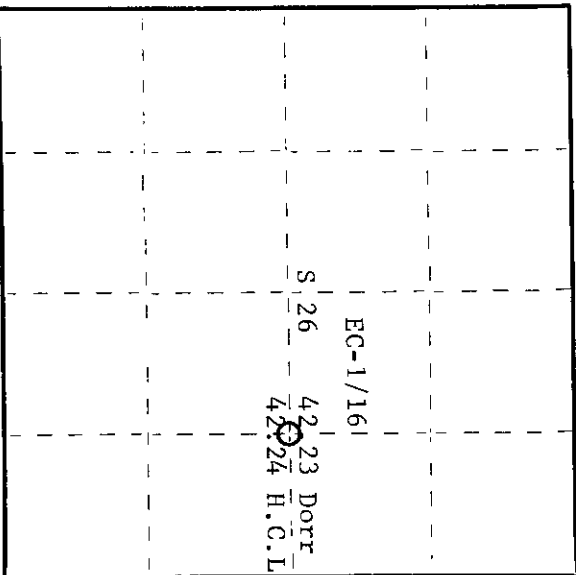
County of Oneida } ss.

I, Phillip T. Hansen, do hereby certify that on the 1st day of July 1975, I found evidence of the EC-1/16 corner of Section 26 Township 36 North, Range 11 East, Fourth Principal Meridian, as described hereon; and that from this evidence I established a new monument and accessories as described hereon to perpetuate the original location of this corner.

Resident witnesses:



T36N, R11E



○ = Corner monument restored.

History of original corner establishment: Corner established by B.F. Dorr, County Surveyor, in 1899 from which a double sugar maple 12" bears N11 E, 7 1/2 links.

H.C. Lawrence, Registered Land Surveyor, searched for but could not find this corner in 1954. Dorr's measurement from C-1/4 corner East to 1/4 corner between S25 and S26 was 42.23 chains. Lawrence's measurement along Highway 8 was 42.24 chains. He set the EC-1/16 185 links North of 21.12 chains East of 1/4 line. From his EC-1/16 post, it is 1.27 chains South to highline and highline is 58 links North of center line of Highway 8. Made NBT's - Basswood 8", N10°W, 32 links and white birch 7", S49°E, 13 links.

Description of corner evidence found:
Recovered 4" cedar post, squared and scribed S26 EC-1/16, S26, in good condition.

Recovered OBT's - Basswood 8" (10") N10°W (N6°W) 32 links scribed S26 BT
White birch 7" (9") S49°E 13 links (13.4 links) scribed EC-1/16 BT

Description of monument and accessories I established to perpetuate the original location of this corner.
Replaced 4" cedar post with 1 1/2" OD iron pipe with 2" brass cap stamped - S498
T36N, R11E

No NBT's established.

EC-1/16 S 26

CPT-1975

Dated at Rhineland, Wis., this 18th day of July, 1975.

Signature: *Phillip T. Hansen* Title: Registered Land Surveyor Registration No. S-498
(County Surveyor, Registered Land Surveyor, or other duly authorized official)

Office of Register of Deeds, County of Oneida, at 3:00 o'clock P.M. 1st day of October 1975. I hereby certify that the within instrument was filed in this office for record on the

Signature: *Tonia Beverage Fuchsler*
(Register of Deeds)

By: Deputy

36126 2010

U.S. PUBLIC LAND SURVEY MONUMENT RECORD

State of Wisconsin

County of: **ONEIDA** }

I, DANIEL K. PLEOGER , do hereby certify that on the 12th day of July, 2000,

I established the EC 1/16 corner of section 26

Township **36 North**, Range **11 East**, Fourth Principal Meridian, as described hereon;
and made new accessories as described hereon to perpetuate the original location of this corner:

Description of original monument and accessories and subsequent restorations:

BF Dorr, 1899.
Set corner.

H.C. Lawrence, 1954
Set cedar post. Did not find Dorr's corner.
Basswood 8" N10W 32 lks.
White birch 7" S49E 13 lks.


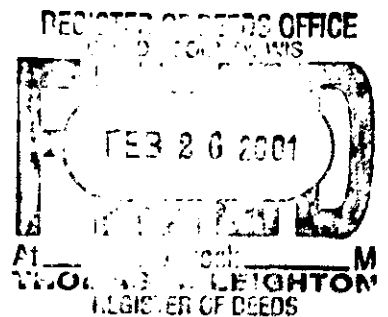
P.T. Hansen, 7/1/75 Certified Land Corner Restoration.
Recovered Lawrence's post and BTs. Replaced cedar post with 1 1/2" iron pipe with brass cap.

I established the EC 1/16 corner of section 26 at the midpoint between Dorr's center of section and E 1/4 corner.

Set a 1" x 42" iron pipe with aluminum cap, projecting 17" above ground. Found Hansen's iron pipe at N76-59-06W, 8.42 feet.

BTs: 6" red maple N16W 30.06 feet
6" red maple N57W 32.63 feet
10" red maple S47W 41.38 feet
corner of trailer is 14.6 feet east and 0.2 feet south
septic vent stack is 80.04 feet south on 40 line.

BTs all blazed and scribed 1/16 BT, measured to 60d nail in BTs.



T36N R11E

	S	26	⊙

Resident witnesses

Dated at Winter, Wisconsin, this 13th day of February, 2001.

Signature *Daniel K. Pleoger* Title **Registered Land Surveyor**
Surveyors Registration No. **1537**

Office of _____ County of _____

I hereby certify that the within instrument was filed in this office for record on the _____ day of _____, 19____, and was filed in Book No. _____

Page No. _____ of County Records.

Signature _____ Title _____