

CERTIFIED LAND CORNER RESTORATION


Index No. **7-19**

State of Wisconsin

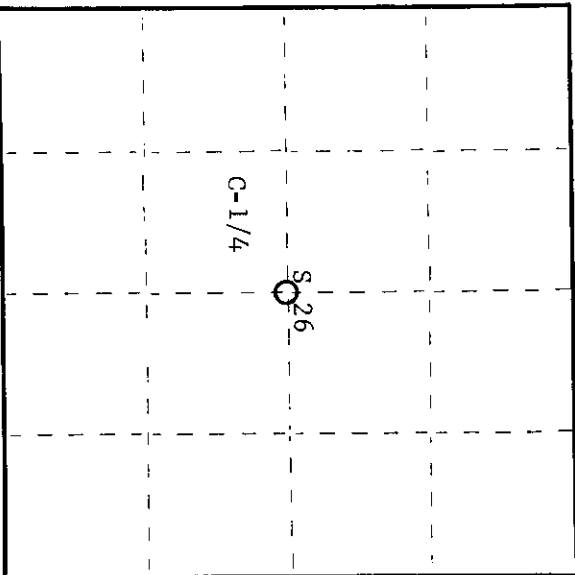
County of Oneida } ss.

I, Philip T. Hansen, do hereby certify that on the 1st day of July, 1975, I found evidence of the C-1/4 corner of Section 26, Township 36, North, Range 11 East, Fourth Principal Meridian, as described hereon; and that from this evidence I established a new monument and accessories as described hereon to perpetuate the original location of this corner.

Resident witnesses:



T36N, R11E



○ = Corner monument restored.

History of original corner establishment:
Corner established by B.F. Dorr, County Surveyor, in 1899, from which pine 20" bears S49°W, 37 links.

H.C. Lawrence, Registered Land Surveyor, recovered the point of Dorr's post and set a new cedar post in its place in 1946, during his retracement survey. Burned-out remains of Dorr's pine stump still in evidence. Highline pole #68 bears S59°W, 56 links from replaced post. Lawrence reads S66°W, 35 links to Dorr's pine BT.

Description of corner evidence found:

Recovered 5" cedar post, squared and scribed C-1/4 S26, C-1/4 S26, in poor condition.

Recovered highline pole #68, S59°W (S67°W), 56 links.

Description of monument and accessories I established to perpetuate the original location of this corner.
Replaced 5" cedar post with 2 1/2" iron pipe with brass cap stamped - S498

T36N, R11E

NBT - White spruce 8" N59°E 56 links scribed 1/4 BT

C-1/4 S26

CPI-1975

Dated at Rhinelander, Wis., this 22nd day of July, 1975.

Signature: *Philip T. Hansen* Title: Registered Land Surveyor Registration No. S-498
(County Surveyor, Registered Land Surveyor, or other duly authorized official)

Office of Register of Deeds, County of Oneida
instrument was filed in this office for record on the 1st day of October, 1975
at 3:00 o'clock P.M.

Doris Berge Fuchs
(Register of Deeds)

By: Deputy

3611262020

U.S. PUBLIC LAND SURVEY MONUMENT RECORD

State of Wisconsin

County of: **ONEIDA** }

I, DANIEL K. PLEOGER, do hereby certify that on the 16th day of August, 2000,

I recovered the center of section 26

Township **36 North**, Range **11 East**, Fourth Principal Meridian, as described hereon;

and made new accessories as described hereon to perpetuate the original location of this corner:

Description of original monument and accessories and subsequent restorations:

B.F. Dorr, 1899.

Set corner.

White pine 20 S49W 37 lks.

H.C. Lawrence, 1946.

Recovered Dorr's post point and stump of pine bearing tree.

Set new cedar post.

P.T. Hansen July 1, 1975. Certified Land Corner Restoration.

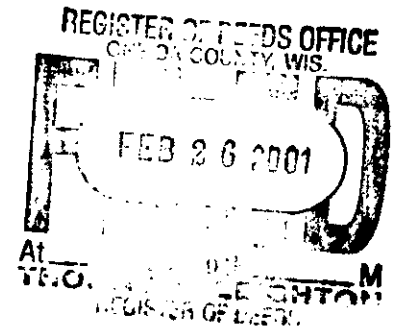
Recovered Lawrence's cedar post and replaced it with a 2 1/2" iron pipe with brass cap.

White spruce 8" N59E 56 lks.

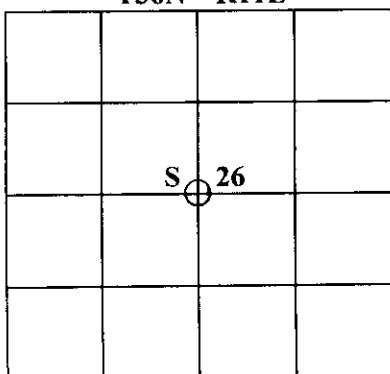
I recovered the 2" iron pipe with brass cap and accepted the position. The corner is in a cattail swamp.

BTs: 9" scotch pine N34W 35.80 feet
 11" white pine N30E 26.39 feet
 12" white pine N62E 78.29 feet
 PP# 3611-26E12 S66W 37.01 feet

All blazed and scribed C 1/4 BT, measured to 60d nail in BTs.



T36N R11E



Resident witnesses

Dated at Winter, Wisconsin, this 13th day of February, 2001.

Signature _____ Title **Registered Land Surveyor**

Surveyors Registration No. **1537**

Office of _____ County of _____

I hereby certify that the within instrument was filed in this office for record on the _____ day of _____ 19____, and was filed in Book No. _____

Page No. _____ of County Records.

Signature _____ Title _____

Index No. **T-19**

3611262020