

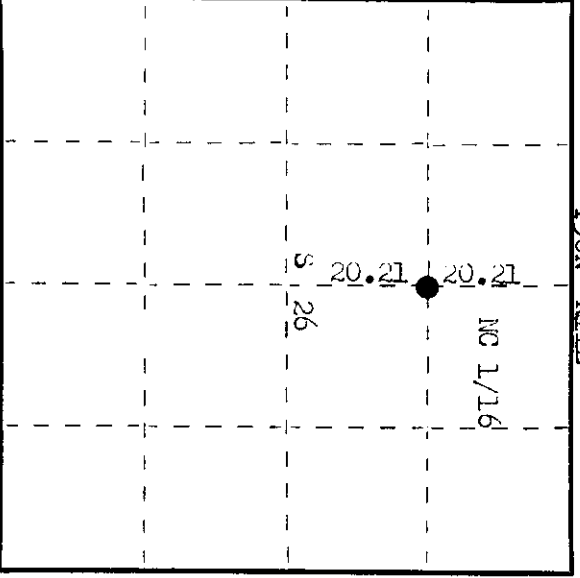

CERTIFIED LAND CORNER RESTORATION

Index No. **S-19**

State of Wisconsin } ss.
County of Oneida

I Phillip T. Hansen, do hereby certify that on the 23rd day of July, 1976, I found evidence of the NC 1/16 corner of section 26 Township 36 North, Range 11 East, Fourth Principal Meridian, as described hereon; and that from this evidence I established a new monument and accessories as described hereon to perpetuate the original location of this corner.

Resident witnesses:
Jim Clafin
Herb Wagoner



O = Corner monument restored.

History of original corner establishment:

This corner established by D.F. Dorr, County Surveyor, in 1899 at 20.09 chains north of 1/4 corner.
H.C. Lawrence, registered land surveyor, ran the 1/4 line north from 1/4 in 1946. Searched for but was unable to locate Dorr's corner. Lawrence closed out 18 links east of 1/4 corner at 40.42 chains. Set NC 1/16 corner 7 links east at 20.21 chains intermediate. Set wood post but was unable to find suitable trees for BT's.

Description of corner evidence found:

Recovered 5" squared cedar post, scribed NC 1/16 220, NW 1/16 220 in fair condition. No BT's recovered.

Description of monument and accessories I established to perpetuate the original location of this corner.

Replaced wood cedar post with 1 1/2" OD iron pipe with 2" brass cap stamped.
Monument projects 20" above ground.
MBT's - Sugar 0" @ 68° = 62.5 links, scribed 1/16 BT.
Sugar 6" @ 84° = 70.0 links, scribed 1/16 BT.
Monument and BT's painted blue.

498
T36N 11E
NC 1/16 226
31-1976

Dated at Rhineland, Wis., this 23rd day of August, 1976

Signature *Phillip T. Hansen* Title Registered Land Surveyor Registration No. S-498
(County Surveyor, Registered Land Surveyor, or other duly authorized official)

Office of Register of Deeds, County of Oneida, Wis. I hereby certify that the within instrument was filed in this office for record on the 23rd day of September, 1976, at 2:10 o'clock P.M.

Barbara Verage Fiehn
(Register of Deeds)

By _____ Deputy

361126 2020

U.S. PUBLIC LAND SURVEY MONUMENT RECORD

State of Wisconsin

County of: **ONEIDA** }

I, **DANIEL K. PLEOGER**, do hereby certify that on the 12th day of July, 2000,
I established the NC 1/16 corner of section 26
 Township **36 North**, Range **11 East**, Fourth Principal Meridian, as described hereon;
 and made new accessories as described hereon to perpetuate the original location of this corner:

Description of original monument and accessories and subsequent restorations:

BF Dorr, 1899.
 Set corner.


H.C. Lawrence, 1946
 Set cedar post. Did not find Dorr's corner.

P.T. Hansen, 7/13/76 Certified Land Corner Restoration.
 Replaced cedar post with 1 1/4" iron pipe with brass cap.
 Sugar 6" N68W 82.5 lks.
 Sugar 6" N84W 70 lks.

I established the NC 1/16 corner of section 26 at the midpoint between Dorr's center of section and the N 1/4 corner.
 Set a 1" x 42" iron pipe with aluminum cap, projecting 17" above ground. Found Hansen's iron pipe at N60-35-34E, 3.89 feet.

BTs: 12" red maple N82W 43.42 feet
 7" white birch N81E 27.24 feet
 6" red maple S61W 37.74 feet

All blazed and scribed 1/16 BT, measured to 60d nail in BTs.



T36N R11E

		⊕	
	S	26	

Resident witnesses

Dated at Winter, Wisconsin, this 13th day of February, 2001.

Signature *Daniel K. Pleoger* Title **Registered Land Surveyor**
 Surveyors Registration No. **1537**

Office of _____ County of _____

I hereby certify that the within instrument was filed in this office for record on
 the _____ day of _____ 19_____, and was filed in Book No. _____
 Page No. _____ of County Records.

Signature _____ Title _____