

This form is intended to fulfill the requirements of Chapter A-E 7.08 (3)(a) thru (i) U.S. Public Land Survey Monument Location Record, Wisconsin Administrative Code. Use the reverse side of form for continuation.

U.S. PUBLIC LAND SURVEY MONUMENT LOCATION RECORD

Recorders Data

USPLS CORNER: NORTH 1/4 CORNER SECTION: 33 TOWNSHIP: 36 NORTH RANGE: 11 EAST

NAME OF WATERWAY FOR M.C. CORNER: N/A SECTION LINE: N/A

(CITY)(VILLAGE)(TOWN) OF: MONICO COUNTY OF: ONEIDA

Description of monument found or placed and all other evidence used as the basis for monument location; including monuments and related measurements required if the corner location was reestablished by lost corner proportionate methods. Also indicate name of original surveyor, original survey date and the corner monument, bearing trees, witness or other reference monuments established; including measured bearing and distance ties, from available records.

Found and accepted uncapped top of an old 1" dia. iron pipe with spike centerpoint about 10" below existing surface of gravelled roadway. Recovery completed June 8, 1999; there were no witnesses.

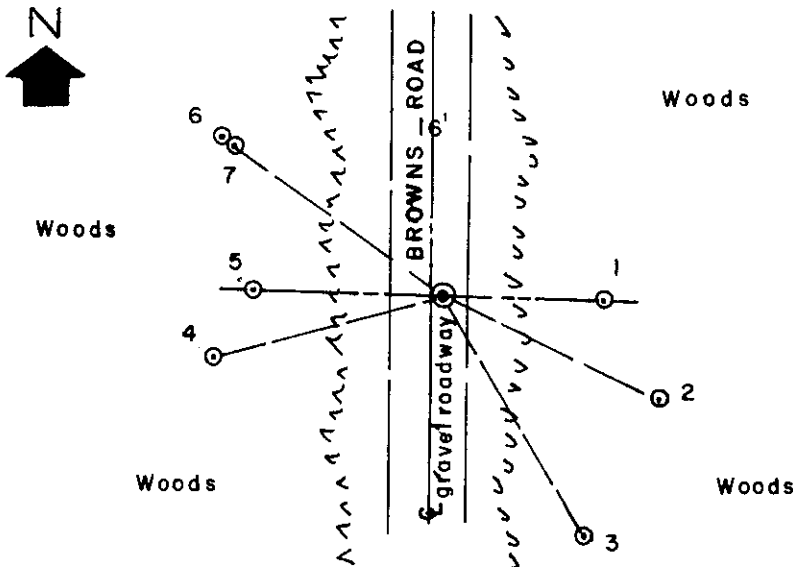
In August 1859, William E. Daugherty/GLO set a wood post as the original corner and marked OBTs: An 8" Bw N49°E 21 links and a 6" Maple S16°W 34 links, all of which are now obliterated.

In 1906, Vaughn located the corner from original BTs he found. In 1955, Harold C. Lawrence set the corner in roadway with an old fence running East.

In 1978, Consolidated Papers, Inc. surveyor recovered corner location by H.C. Lawrence, and set a capped 2" iron pipe reference monument stamped 40 Ft East to corner and marked BTs since renewed. In 1985, Glen Barker, RLS 1682, Consolidated Papers, Inc. surveyor noted a 1" iron pipe at the corner and 2" reference monument per his Plat of Survey filed as B-63 in Oneida County survey records. 1998 recovery notes obtained from the Consolidated Papers, Inc. office at Monico, Wis. identify the 1" iron pipe at corner, 2" capped iron pipe reference monument 40.0 feet West of corner, four(4) new BTs and a 3/4" rebar reference monument, which I found all OK and used for my new ties below.

All previous BTs by Consolidated Papers, Inc. found with blue painted plain upper and lower blaze markings; standard BT sign also found on upper NW face of both SE Bts. All of my BT ties are to usual PK nail/washer in lower right face of each older BT found, as older 60d spikes found in some of the BTs.

Plan view map of monument location with bearing and distance ties to a minimum of four(4) described witness or reference monuments of concrete, natural stone, iron, live bearing trees or equivalent material. If applicable, also show a minimum of two(2) bearing and distance ties to any other monument found and not accepted; including the bearing and distance from the accepted monument.




WITNESS MONUMENT TIES:

- ① 1" dia. by 30" long iron pipe set with yellow poly Reference Mark cap 1.5" above grade S88°E 33.41'.
- ② Old BT 7" Sb S64°E 49.90'.
- ③ Old BT 7.5" Sb S30°E 58.72'.
- ④ Old BT 8" Maple S76°W 48.47'.
- ⑤ 2" brass capped I.P. found 23" high N88°W 40.00' with standard 'T' marker post 10" North.
- ⑥ Old BT 8" Mr N54°W 56.25'.
- ⑦ 3/4" dia. rebar found with poly Reference Mark cap N54°W 53.58'.

SCALE: 1" = 40'

Unless otherwise indicated, all bearing tree ties are to a .25" dia. by 2.5" long PK nail with a 1.25" dia. steel washer driven into unblazed right face and a .25" dia. by 2.5" long PK nail with a 2" dia. steel washer stamped BT is also driven into unblazed face of bearing tree at DBH; the basis for measured bearings is by compass to nearest degree and all tie distances are measured horizontal by steel tape corrected to nearest 1/100th feet at standard temperature of 68° F.

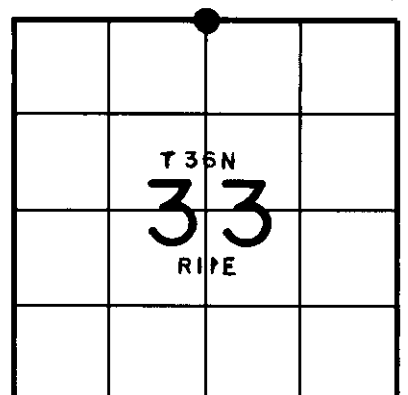
RLS SEAL:



LAND SURVEYOR CERTIFICATE:

I, William C. Rohde, hereby certify that I am duly licensed as a Professional Land Surveyor in the State of Wisconsin; that this USPLS monument location was determined by me and/or under my direct supervision and control; and that this U.S. Public Land Survey Monument Location Record is true and correct to the best of my knowledge and belief.

Signed *William C. Rohde*
William C. Rohde RLS 841



SECTION LOCATION MAP

INDEX NO. V-19

3611280020