

This form is intended to fulfill the requirements of Chapter A-E 7.08 (3)(a) thru (i) U.S. Public Land Survey Monument Location Record, Wisconsin Administrative Code. Use the reverse side of form for continuation.

U.S. PUBLIC LAND SURVEY MONUMENT LOCATION RECORD

Recorders Data

USPLS CORNER: NORTH 1/4 CORNER SECTION: 31 TOWNSHIP: 36 NORTH RANGE: 11 EAST

NAME OF WATERWAY FOR M.C. CORNER : N/A SECTION LINE: N/A

~~(CITY/VILLAGE)~~ (TOWN) OF: MONICO COUNTY OF: ONEIDA

Description of monument found or placed and all other evidence used as the basis for monument location; including monuments and related measurements required if the corner location was reestablished by lost corner proportionate methods. Also indicate name of original surveyor, original survey date and the corner monument, bearing trees, witness or other reference monuments established; including measured bearing and distance ties, from available records.

Found and accepted an older RR spike flush with existing blacktop pavement about 2.8' East of centerline and painted with a white circled cross and 1/4. This recovery completed June 9, 1999; there were no direct witnesses.

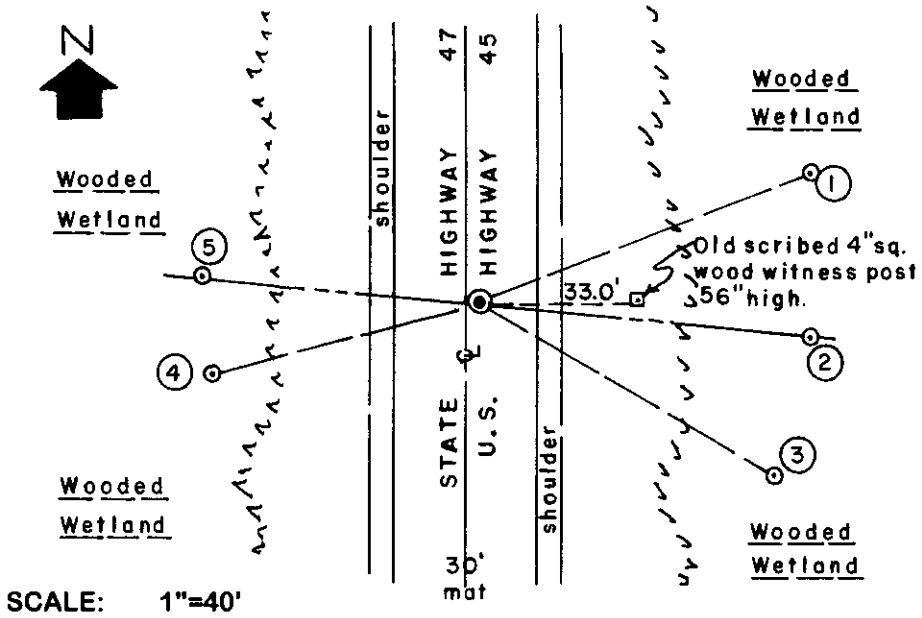
In August 1859, William E. Daugherty/GLO set a wood post as the original corner and marked OBTs: An 8" Tamarack S69°E 16 links and a 10" Tamarack N54°E 16 links, all of which are now obliterated within roadway.

In 1974, Arvin M. Hess, RLS 666, notes 1/4 corner 33' West of an iron pipe reference monument 35' East of Highway 45/47 centerline, per his Plat of Survey filed as B-809 in Oneida County survey records.

In 1985, record notes from Wisconsin DOT Rhinelander District Office describe a 4" square wood post by Harold C. Lawrence of Consolidated Papers, Inc. in 1950 as a reference to 1/4 corner 35' East of highway centerline, which I found tipped but falls 33 feet East of RR spike at the 1/4 corner when plumbed and with plain scribing on each face.

In 1988, Glen Barker, RLS 1682 of Consolidated Papers, Inc. indicates a RR spike set at the corner per his Plat of Survey filed as C-1511 in Oneida County survey records; field notes obtained from the CPI office at Monico, Wis. note a standard 2" aluminum pipe reference monument with stamped Oneida County cap set 70.0' East of the corner and BTs, a 10" Cedar S76°W 58.01', a 13" Pr N67°E 74.26' and an 8" Mr S61°E 70.98', all of which I found OK and used for my new ties below. I reset a standard white poly'T' post found tipped 1' East of East reference monument along the East side thereof, stamped cap of which is about 8" above marshy grass surface.

Plan view map of monument location with bearing and distance ties to a minimum of four(4) described witness or reference monuments of concrete, natural stone, iron, live bearing trees or equivalent material. If applicable, also show a minimum of two(2) bearing and distance ties to any other monument found and not accepted; including the bearing and distance from the accepted monument.



WITNESS MONUMENT TIES:


- ① Old BT 18" Pr N68°E 74.12'.
- ② 2" dia. aluminum pipe monument found with stamped Oneida County cap S84°E 69.98'.
- ③ Old BT 11" Mr S60°E 70.92'.
- ④ Old BT 11" Cedar S76°W 57.63'.
- ⑤ Standard 2" dia. by 60" long alum. pipe reference monument set with stamped Oneida County cap 16" above marshy grade N84°W 57.80'.

All old BTs have plain upper and lower face blazes with scribing. NE & SE BTs have 60d spike in right face.

SCALE: 1"=40'

Unless otherwise indicated, all bearing tree ties are to a .25" dia. by 2.5" long PK nail with a 1.25" dia. steel washer driven into unblazed right face and a .25" dia. by 2.5" long PK nail with a 2" dia. steel washer stamped BT is also driven into unblazed face of bearing tree at DBH; the basis for measured bearings is by compass to nearest degree and all tie distances are measured horizontal by steel tape corrected to nearest 1/100th feet at standard temperature of 68° F.

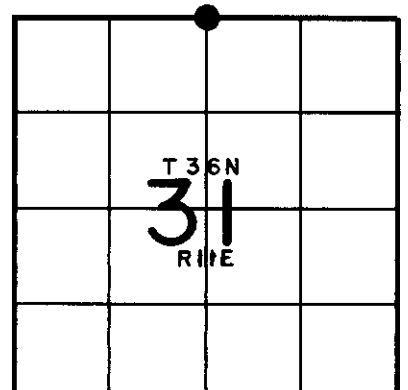
RLS SEAL:



LAND SURVEYOR CERTIFICATE:

I, William C. Rohde, hereby certify that I am duly licensed as a Professional Land Surveyor in the State of Wisconsin; that this USPLS monument location was determined by me and/or under my direct supervision and control; and that this U.S. Public Land Survey Monument Location Record is true and correct to the best of my knowledge and belief.

Signed: *William C. Rohde*
 William C. Rohde RLS 841



SECTION LOCATION MAP

INDEX NO. V 3

36 11 30 00 20