

CERTIFIED LAND CORNER RESTORATION

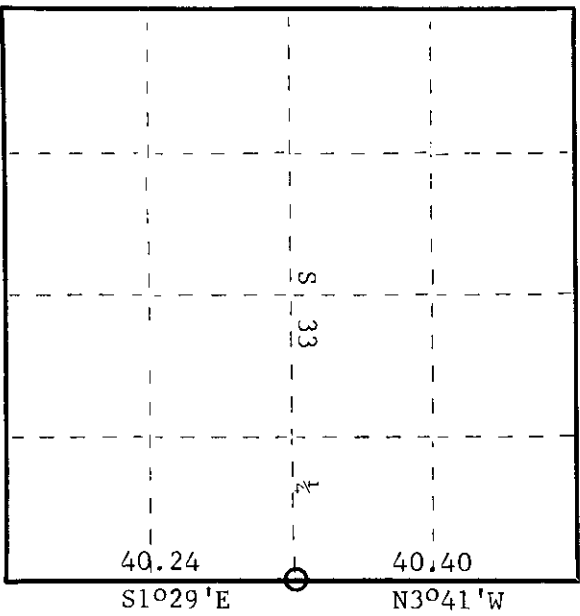

Index No. **X-13**

State of Wisconsin

County of Oneida } ss.

I Philip T. Hansen, do hereby certify that on the 8th day of July, 1975, I found evidence of the Quarter corner of the Sections 33 and 34 Township 36 North, Range 11 East, Fourth Principal Meridian, as described hereon; and that from this evidence I established a new monument and accessories as described hereon to perpetuate the original location of this corner.

Resident witnesses:



○ = Corner monument restored.

History of original corner establishment:

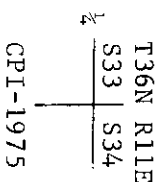
Original corner established by Wm. E. Dougherty, Gov. Deputy Surveyor, in 1859, from which tamarack 10" bears S78°E 5 links, and aspen 10" bears S83°W 10 links. Corner recovered by H.C. Lawrence, Registered Land Surveyor, in 1953. He found an old cedar post scribed 1/8S-S33-S34. Also a sugar stump 17" S60°W 6 1/2 links. He chopped out the overgrowth and found scribe marks made years ago. This was not an original as they were tamarack and aspen. He set new cedar post and made NBT - maple 9" S35°E 42 links.

Description of corner evidence found:

Recovered 4" tamarack post, squared and scribed 1/8S S33, 1/8S S34, in poor condition. Recovered OBT's - sugar stump 17" S60°W 6.5 links - very decayed. Found chips with scribe marks. Red maple 9" (11") S35°E 42 links - scribing grown over.

Description of monument and accessories I established to perpetuate the original location of this corner.

Replaced 4" tamarack post with 2 1/2" iron pipe with brass cap stamped -
 NBT - red maple 7" N78°W 19.6 links - scribed 1/4 BT. 5498



Dated at Rhinelander, Wis. this 24th day of July, 1975.

Signature *Philip T. Hansen* Title Registered Land Surveyor Registration No. S-498
 (County Surveyor, Registered Land Surveyor, or other duly authorized official)

Office of Register of Deeds, County of Oneida, at 1st day of October, 1975.
 at 3:00 o'clock P.M.

Tonia Savage
 (Register of Deeds)

By: Deputy

3611332000