

CERTIFIED LAND CORNER RESTORATION


Index No. Y-15

State of Wisconsin }  
 County of Oneida } ss.

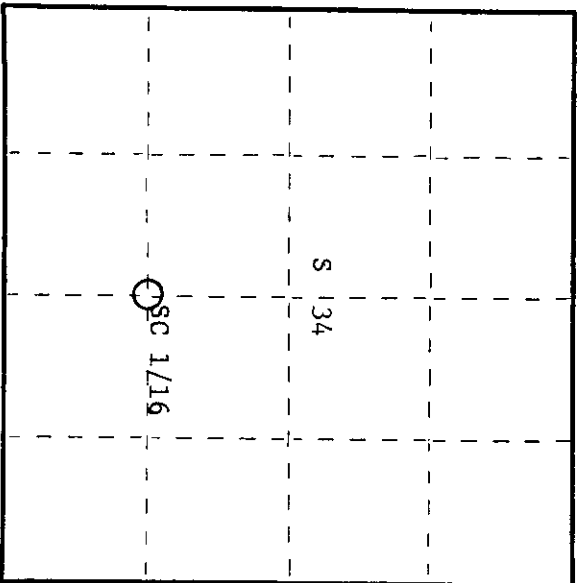
I Daniel K. Pleoeger do hereby  
 certify that on the 17th day  
 of November, 1981, I ~~restored~~  
~~established~~ the SW 1/16  
 corner of Section 34

Township 36 North, Range  
 11 East, Fourth Principal Meridian,  
 as described hereon; and that from this evidence  
 I established a new monument and accessories  
 as described hereon to perpetuate the original  
 location of this corner.

Resident witnesses



T36N R11E



○ = Corner monument restored.

History of original corner establishment:  
 No evidence of any previous corner

Description of corner evidence found:

Total distance from 1/4 corner between sections 3 & 34 T35 & 36N R11E to C 1/4  
 section 34 is 2300.236 ft. at bearing N4-45-28E.  
 Set SC 1/16 1150.118 ft. intermediate.

Description of monument and accessories I established to perpetuate the original location of this corner.

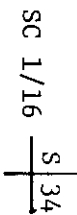
Set a 1 1/2" iron pipe with 2" diameter aluminum cap stamped:

Monument projects 18" above ground.

Marked NBTs:

- Sugar 6" S58E 16.48 ft.
- Sugar 6" N32E 28.70 ft.
- Scribed 1/16 - B.T.

T36N R11E



S1537 - 1981

Dated at Rhinelander Wis. this 8th day of January, 1982

Signature David K. Pleoeger Title Registered Land Surveyor Registration No. 1537  
 (County Surveyor, Registered Land Surveyor, or other duly authorized official)

Office of Register of Deeds, County of Oneida  
 Instrument was filed in this office for record on the 24th day of March, 1982  
 at 1:55 o'clock P.M.

Doris George Fuchs  
 (Register of Deeds)

By \_\_\_\_\_ Deputy

361134 1020