

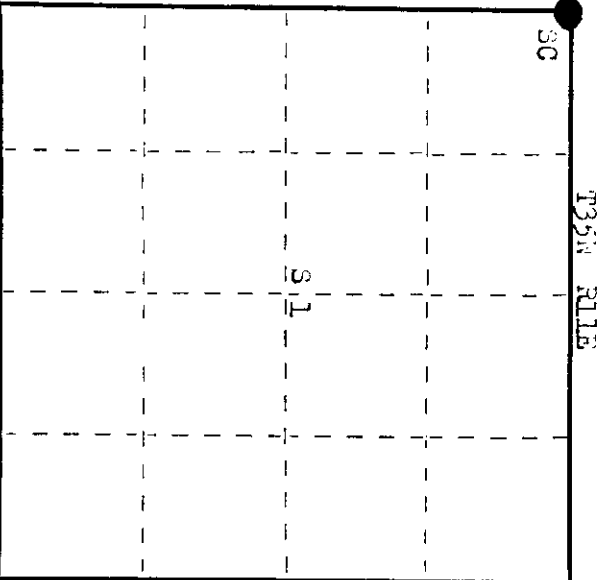

CERTIFIED LAND CORNER RESTORATION

Index No. **A-21**

State of Wisconsin } ss.
 County of Oneida }

I, Philip T. Hansen, do hereby certify that on the 18th day of July, 1976, I found evidence of the section corner of section 1, 2, 35-36 Township 35-36, North, Range 11 East, Fourth Principal Meridian, as described hereon; and that from this evidence I established a new monument and accessories as described hereon to perpetuate the original location of this corner.

Resident witnesses:
 Glen Barker
 Jim Claffin
 Herb Hazoner



○ = Corner monument restored.

History of original corner establishment: Original corner established by Hiram C. Fellows, Deputy Surveyor, in 1859, from which spruce 8" bears N 36° W 19 lks, spruce 3" bears N 26° E 8 lks, spruce 6" bears S 80° E 21 lks and spruce 8" bears S 20° W 18 lks. Corner recovered by H.C. Lawrence, Registered Land Surveyor, in 1954. From the original 1/4 corner between section 35 and 2, he ran S 89° 30' W and at 40.00 chains he closed out 8 lks north of two old posts, claimed to be the section corner. No evidence of 8" corner sets in a clump of cedar. There was an old established road on section line between sec. 35 and 36. Set new post and marked MBT - Cedar 14" S 52° E 27 lks, Cedar 14" S 80° W 19 lks and Cedar 5" N 45° E 8 lks.

Description of corner evidence found:
 Recovered 6" cedar post, squared and scribed, 1, 2, T35N R11E, 35, S36 T30N R11E in fair condition. Also recovered 14" iron pipe wired to post.
 Recovered MBT - Cedar 14" (12") S 52° E 27 lks, scribed 31 T35N R11E.
 Cedar 14" (12") S 80° W 19 lks, scribed 32 R11E.
 Cedar 5" (6") N 45° E (N 48° E) 8 lks, scribed 36.

Description of monument and accessories I established to perpetuate the original location of this corner.
 Replaced wood post with 2 1/2" iron pipe with brass cap stamped.
 Monument projects 18" above ground.
 MBT - Cedar 3" S 55° W 17.5 lks, scribed 30 MBT.

498	
T30N R11E	sec. 35
T35N R11E	2
GP1-1976	1

Dated at Oneida, Wis., this 18th day of August, 1976.
 Signature: *Philip T. Hansen* Title: Registered Land Surveyor Registration No. 498
 County Surveyor, Registered Land Surveyor, or other duly authorized official

Office of Register of Deeds, County of Oneida. I hereby certify that the within instrument was filed in this office for record on the 22nd day of September, 1976 at 1:00 o'clock P.M.
Lore Verage, Register
 (Register of Deeds)

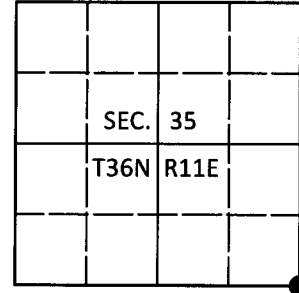
By: _____ Deputy

U.S. PUBLIC LAND SURVEY MONUMENT RECORD

Note: This form is intended and designed to fulfill all requirements of Wisconsin Administrative Code, Chapter A-E 7.08 U.S. Public Land Survey Monument Record (3)(a-i).

(a) CORNER LOCATION
 Cor. of Secs. 1, 2, 35 & 36
 Township 35 & 36 North
 Range 11 East of the 4th P.M.
 Town of Schoepke & Monico
 County of Oneida

WISCORS - Oneida County
 N: 133,757.68 USft
 E: 351,454.52 USft
 Datum: NAD 83(2011)
 GNSS Method: RTN - Direct
 GNSS Control: WISCORS VRS



(b) HISTORY OF ORIGINAL CORNER ESTABLISHMENT

Original Surveyor: _____ Original Accessories: _____
 Date of Survey Commenced: _____ See previous USPLS Monument Record
 Completed: _____

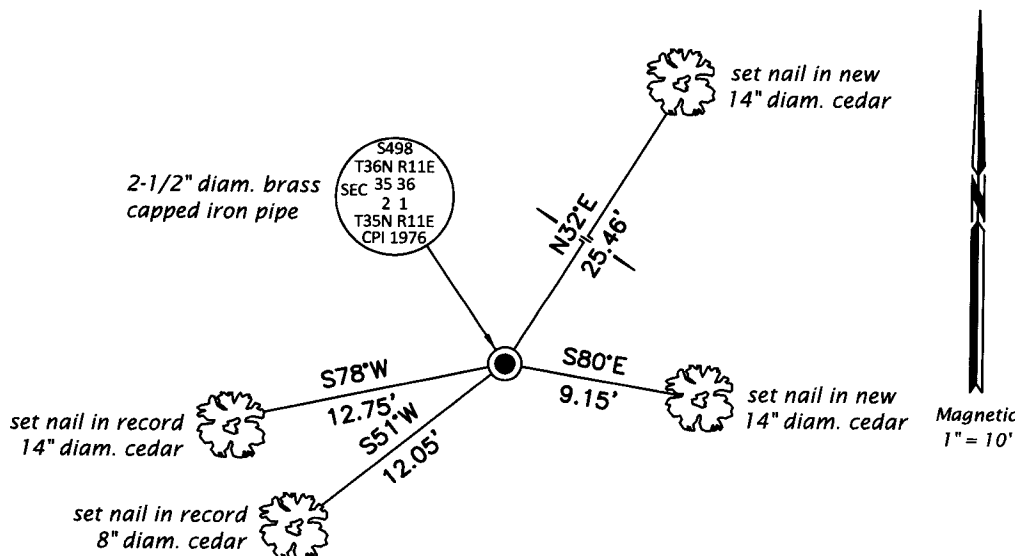
(b)(f)(g)(h) Description of monument found at this corner and if it was accepted, state all evidence (material, testimonial, occupational, plats, records, other monuments) used as a basis for accepting. If not accepted or if nothing was found, state evidence used as basis for establishing location. If re-established through lost corner proportionate methods, indicate all monuments, distances and directions used to establish. Indicate type of monument and sign post found or set.

This is a perpetuation of a previous USPLS Monument Record by Philip T. Hansen, RLS dated August 18, 1976 and filed in the office of the Oneida County Register of Deeds. A complete history of the corner can be found on the previous monument record. I accept the previous location as a true and faithful perpetuation or reestablishment of the original corner location and further perpetuate it as follows.

July 2, 2018: I found and accepted the record monument, a 2-1/2" diam. iron pipe with a 2-1/2" diam. brass cap projecting 22" above the bog surface. A tall 1-1/4" diam. iron pipe stands adjacent to the monument. The record bearing tree at 27 lks. is down, the tree at 8 lks. has been cut. I found or established accessories as shown below. I found a white vinyl sign post bearing South, 0.9 ft.

The coordinate value shown has been verified by at least one of the following methods: 1) comparison to a previously GPS determined published value; 2) the value is the average of two or more GPS observations at a markedly different time; 3) one or more distances were measured back to the GPS observed corner from temporary GPS observed offset locations.

(c)(d)(e) Plan view of corner with ties to at least 4 witness monuments. If in disagreement with previously established corner, show the distances between the two corners and also indicate the ties to the disputed.




REGISTER OF DEEDS OFFICE
 ONEIDA COUNTY
 FILED

JUL 12 2018

KYLE J. FRANSON
 REGISTER OF DEEDS

(i) I, Jeffrey W. Austin, Professional Land Surveyor No. S-1885, hereby certify that the corner location on this record was determined by me or under my direction and control and that this U.S. Public Land Survey Monument Record is correct and complete to the best of my knowledge and belief.


 Signature

JUNE 30, 2018
 Date