

CERTIFIED LAND CORNER RESTORATION

Index No. **2-19**

State of Wisconsin


County of Oneida } ss.

I Phillip T. Hansen do hereby certify that on the 23rd day of June, 1976, I found evidence of the quarter corner of Section 35 and 2 Township 36 and 35 North, Range 11 East, Fourth Principal Meridian, as described hereon; and that from this evidence I established a new monument and accessories as described hereon to perpetuate the original location of this corner.

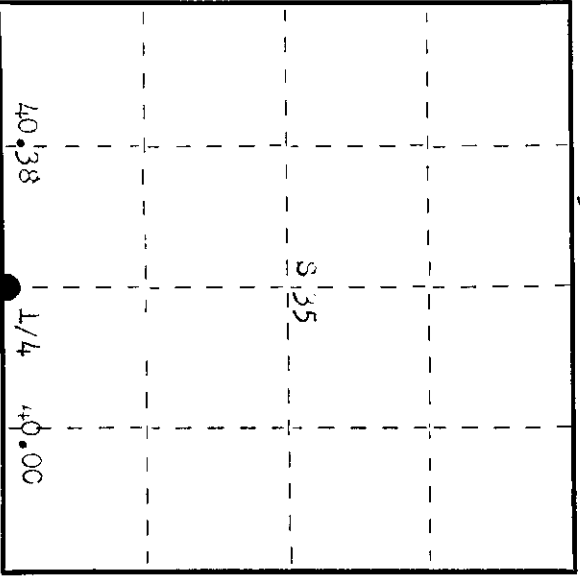
Resident witnesses:

Jim Clarlin

Herb Ferguson



T36N R11E



○ = Corner monument restored.

3611350020

History of original corner establishment: Original Corner established by Hiram C. Fellows, Deputy Surveyor, in 1859, from which Tamarack 10" bears N 37° E 4 lks and Tamarack 10" bears S 62° W 5 lks.

Corner recovered by H.C. Lawrence, Registered Land Surveyor, in 1954. Found low stump of original Tamarack S 62° W 5 lks and rotted stump of other original BT N 37° E 4 lks. Dug up point of original post. Set new 4" cedar post in old post hole. No acceptable trees for IETs.

Description of corner evidence found:

Recovered 5" squared and scribed Cedar post, in fair condition. Recovered 1/4" scribed 5/8" BT. Also found the remains of old squared cedar post, fire scarred. Found an old cedar stump with axe marks, S 60° E 2.0 lks.

Description of monument and accessories I established to perpetuate the original location of this corner. Replaced cedar post with 2 1/2" Bernitsen #1 Federal monument stamped.

- monument projects 2 1/2" above ground.
 - 1. B.Spruce 5" N 32° E 32.0 lks, scribed 1/4 BT.
 - 2. B.Spruce 5" N 39° E 3.0 lks, scribed 1/4 BT.
 - 3. Spruce 5" S 12° E 49.6 lks, scribed 1/4 BT.
- Monument and BTs painted blue.

T36N R11E
S 35
T35N R11E
CPT-1976

Dated at Rainwater, Wis., this 12th day of August, 1976

Signature *Phillip T. Hansen* Title Registered Land Surveyor Registration No. S-498
(County Surveyor, Registered Land Surveyor, or other duly authorized official)

Office of Register of Deeds, County of Oneida
Instrument was filed in this office for record on the 30th day of September, 1976
at 10:00 o'clock P.M.

Donna Helene Frick
(Register of Deeds)

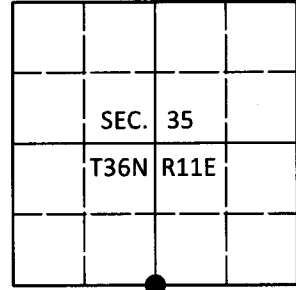
By _____ Deputy

U.S. PUBLIC LAND SURVEY MONUMENT RECORD

Note: This form is intended and designed to fulfill all requirements of Wisconsin Administrative Code, Chapter A-E 7.08 U.S. Public Land Survey Monument Record (3)(a-l).

(a) CORNER LOCATION
 1/4 Cor. of Secs. 2 & 35
 Township 35 & 36 North
 Range 11 East of the 4th P.M.
 Town of Schoepke & Monico
 County of Oneida

WISCRS - Oneida County
 N: 133,838.48 USft
 E: 348,805.13 USft
 Datum: NAD 83(2011)
 GNSS Method: Static - Direct
 GNSS Control: WISCORS VRS



(b) HISTORY OF ORIGINAL CORNER ESTABLISHMENT

Original Surveyor: _____ Original Accessories: _____
 Date of Survey Commenced: _____ See previous USPLS Monument Record
 Completed: _____

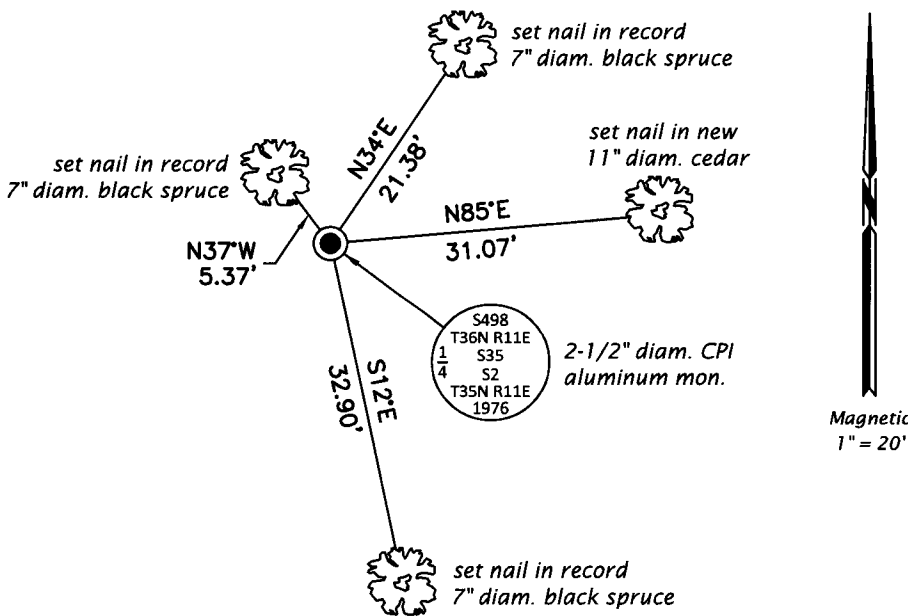
(b)(f)(g)(h) Description of monument found at this corner and if it was accepted, state all evidence (material, testimonial, occupational, plats, records, other monuments) used as a basis for accepting. If not accepted or if nothing was found, state evidence used as basis for establishing location. If re-established through lost corner proportionate methods, indicate all monuments, distances and directions used to establish. Indicate type of monument and sign post found or set.

This is a perpetuation of a previous USPLS Monument Record by Philip T. Hansen, RLS dated August 12, 1976 and filed in the office of the Oneida County Register of Deeds. A complete history of the corner can be found on the previous monument record. I accept the previous location as a true and faithful perpetuation or reestablishment of the original corner location and further perpetuate it as follows.

July 2, 2018: I found and accepted the record monument, a 2-1/2" diam. aluminum pipe with a 3-1/4" diam. CPI aluminum cap projecting 18" above the bog surface. A tall 1-1/4" diam. iron pipe stands adjacent to the monument. I found or established accessories as shown below. I found a white vinyl sign post bearing North, 0.9 ft.

The coordinate value shown has been verified by at least one of the following methods: 1) comparison to a previously GPS determined published value; 2) the value is the average of two or more GPS observations at a markedly different time; 3) one or more distances were measured back to the GPS observed corner from temporary GPS observed offset locations.

(c)(d)(e) Plan view of corner with ties to at least 4 witness monuments. If in disagreement with previously established corner, show the distances between the two corners and also indicate the ties to the disputed.



REGISTER OF DEEDS OFFICE
 ONEIDA COUNTY
 FILED

JUL 12 2018

KYLE J. FRANSON
 REGISTER OF DEEDS

(i) I, Jeffrey W. Austin, Professional Land Surveyor No. S-1885, hereby certify that the corner location on this record was determined by me or under my direction and control and that this U.S. Public Land Survey Monument Record is correct and complete to the best of my knowledge and belief.

 Signature Date JUNE 30, 2018