

4⁰⁰ PD

SD-150.11 (9/1/68)

CERTIFIED LAND CORNER RESTORATION

State of Wisconsin }
County of Price } ss.

I, Hadley D. Chafer, do hereby certify that on the 24th day of July, 1980, I found evidence of the Section corner of 1-6-31-36 Township 36 and 37 North, Range 3 and 4 East, Fourth Principal Meridian, as described hereon; and that from this evidence I established a new monument and accessories as described hereon to perpetuate the original location of this corner.

Description of original monument and accessories and subsequent restorations:
Original Government Survey: Township Line by Alex Anderson 1864, Subdivision by Edward D. Palmer 1864, wood post Birch 14, N49W, 30 lks.; Hemlock 10, N66E, 24 lks.; Hemlock 10, S35°E, 30 lks.; Birch 10, S10W, 14 lks.

From records of Robert Jakoubek, Surveyor, dated June 1912: From N.E. cor. Sec. 36, south on random 79.06 chains, fell 1.49 W. of Township Cor., orig. BT stumps identified. Iron marks on Birch BT. Part of "BT" left. Located by plain cross lines. Set concrete post 6x6x30", 22" in ground, clay soil. Marked BT's, Pine Stub 20" diam. 20' high, S34½°W, 48½ lks. Pine Stump 36" N1½°W, 1.14½ Pine Stump 21" N50½°E, 84½ lks. Set Hemlock post 6x6x60", mound of stone at base S35°E, 15 lks.

Description of corner evidence found:

Original Government Survey 1864, no evidence found.

Robert Jakoubek Survey 1912:

- Found Pine Stump 20", S37W, 32.9' (no mark visible)
- Found Pine Stump 36", North, 77.1' (no mark visible)
- Found Pine Stump 21", N53°E, 56.4' scribe marks visible "S31 B"
- Found mound of stone S32°E 10.8' (no post remains)
- Found 6x6 concrete post in place, extends 11" above ground.
- Marked with "X" on top and "1,6,31,36" on sides.

REGISTER OF DEEDS OFFICE
PRICE COUNTY, WIS.
Received for Record

MAY 24 1984

3 P
O'CLOCK OF RECORDS ON PAGE 92
Mary Kraus
REGISTER OF DEEDS

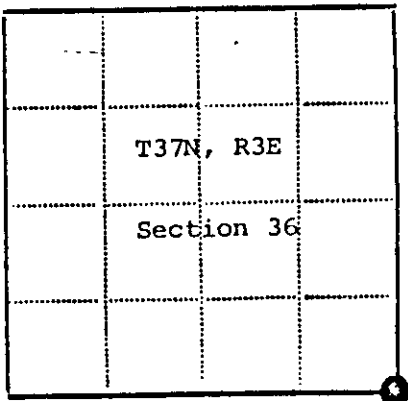

Description of monument and accessories I established to perpetuate the location of this corner:

Blazed and scribed new Bearing Trees as follows:

- Red Maple 11", S23°W, 49.5 ft. marked "BT"
- Red Maple 6", N56°W, 55.8 ft. marked "BT"
- Red Maple 5", N78°E, 17.9 ft. marked "BT" (Location Tag)

Placed mound of stone around Jakoubek's concrete section corner monument.
Set steel sign post in Jakoubek's mound of stone S32°E, 10.6'.
Set steel sign post North 1.6 ft.

Measure West 46 ft. to center of bulldozed road (bearing N22°E).



○ - Corner monument restored
□ -

Resident witnesses.....
Dated at Park Falls, Wisconsin, this 3rd day of February 1981.
Signature *Hadley D. Chafer* Title Registered Land Surveyor
(County Surveyor, Registered Land Surveyor, or other duly authorized official)
Surveyors Registration No. S-1256

Office of..... County of.....
I hereby certify that the within instrument was filed in this office for record on the..... day of..... 19....., and was filed in Book No..... Page No..... of County Records.

Signature..... Title.....

Township....., Range....., Section....., Index No....., Page No.....

SESS 30-31-32-33-34-35-36-37-38-39-40-41-42-43-44-45-46-47-48-49-50-51-52-53-54-55-56-57-58-59-60-61-62-63-64-65-66-67-68-69-70-71-72-73-74-75-76-77-78-79-80-81-82-83-84-85-86-87-88-89-90-91-92-93-94-95-96-97-98-99-100

3703360000

(31-4)

W 11 CR 8-92 7-25

CERTIFIED LAND CORNER RESTORATION

State of Wisconsin }
 County of Oneida } ss.

I Hadley D. Chafer, do hereby certify that on the 24th day of July, 1980, I found evidence of the Section corner of 1-6-31-36 Township 36 and 37 North, Range 3 and 4 East, Fourth Principal Meridian, as described hereon; and that from this evidence I established a new monument and accessories as described hereon to perpetuate the original location of this corner:

Description of original monument and accessories and subsequent restorations:
 Original Government Survey: Township Line by Alex Anderson 1864, Subdivision by Edward D. Palmer 1864, wood post Birch 14, N49W, 30 lks.; Hemlock 10, N66E, 24 lks.; Hemlock 10, S35°E, 30 lks.; Birch 10, S10W, 14 lks.

From records of Robert Jakoubek, Surveyor, dated June 1912: From N.E. cor. Sec. 36, south from random 79.06 chains, fell 1.49 W. of Township Cor., orig. BT stumps identified. Iron marks on Birch BT. Part of "BT" left. Located by plain cross lines. Set concrete post 6x6x30", 22" in ground, clay soil. Marked BT's, Pine Stub 20" diam. 20' high, S34½°W, 48½ lks. Pine Stump 36" N1½°W, 1.14½ Pine Stump 21" N50½°E, 84½ lks. Set Hemlock post 6x6x60", mound of stone at base S35°E, 15 lks.

Description of corner evidence found:

Original Government Survey 1864, no evidence found.

Robert Jakoubek Survey 1912:

- Found Pine Stump 20", S37W, 32.9' (no mark visible)
- Found Pine Stump 36", North, 77.1' (no mark visible)
- Found Pine Stump 21", N53°E, 56.4' scribe marks visible "S31 B"
- Found mound of stone S32°E 10.6' (no post remains)
- Found 6x6 concrete post in place, extends 11" above ground.
- Marked with "X" on top and "1,6,31,36" on sides.

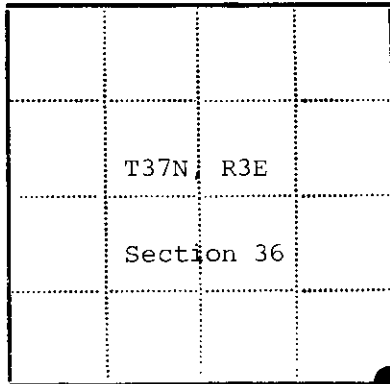

Description of monument and accessories I established to perpetuate the location of this corner:

Blazed and scribed new Bearing Trees as follows:

- Red Maple 11", S23°W, 49.5 ft. marked "BT"
- Red Maple 6", N56°W, 55.8 ft. marked "BT"
- Red Maple 5", N78°E, 17.9 ft. marked "BT" (Location Tag)

Placed mound of stone around Jakoubek's concrete section corner monument.
 Set steel sign post in Jakoubek's mound of stone S32°E, 10.6'.
 Set steel sign post North 1.6 ft.

Measure West 46 ft. to center of bulldozed road (bearing N22°E).



● - Corner monument restored
 □ -

Resident witnesses.....
 Dated at Park Falls, Wisconsin, this 3rd day of February 1981.
 Signature Hadley D. Chafer Title Registered Land Surveyor
 (County Surveyor, Registered Land Surveyor, or other duly authorized official)

Surveyors Registration No. S-1256
 Office of Register of Deeds County of Oneida,
 I hereby certify that the within instrument was filed in this office for record on the 24th day of February, 1980, and was filed in Book No. _____ Page No. _____ of County Records.
 Signature Doris Verage Kuehn Title Register of Deeds

Township 37, Range 4, Section 36, Index No. _____, Page No. _____