

233034

REGISTER OF DEEDS OFFICE
PRICE COUNTY, WIS.
Received for Record

CERTIFIED LAND CORNER RESTORATION

MAY 24 1984

State of Wisconsin }
County of Price } ss.

3 P
A 1
M. DULY RECORDED
O'CLOCK OF RECORD ON PAGE 108
Mary Krauss
REGISTER OF DEEDS

I, Hadley D. Chafer, do hereby certify that on the 22nd day of July, 1980, I found evidence of the 1/4 Section corner of 36 and 31 Township 37 North, Range 3 and 4 East, Fourth Principal Meridian, as described hereon; and that from this evidence I established a new monument and accessories as described hereon to perpetuate the original location of this corner:

Description of original monument and accessories and subsequent restorations:

Original Government survey: Township line by Alex Anderson 1864
Wood Post
Birch 8, N61W 24 links
Spruce 7, S14E, 8 links

From records of Robert Jakoubek, Surveyor, dated June, 1912: Thence S. on random va. 3°30'E. 30.35 enter meadow, 39.25 leave same, 40.00 no trace of 1/4, 79.06 fell 1.49 W. of township cor. Orig. BT stumps identified. Reset E 1/2 S. 36 prop. dist. Set concrete post 6x6x30. Set cedar posts 4"x4"x58", mound of stone at base: N31E 15 lks., S20W 12 lks.

Description of corner evidence found:

Found Jakoubek's 6x6x30 concrete monument tipped over, top to south; marked with "X" on top and "1/2S, 31, 36" on sides. Found 2 1/2 x 2 1/2 x 64" wood post scribed "1/2S" on ground near concrete monument.

Found Jakoubek's mounds of stone at witness post locations. Mound to S.W. with parts of post point in place, mound to N.E. with top part of post with some scribe marks visible "4S".

Description of monument and accessories I established to perpetuate the location of this corner:

Plumbed and reset Jakoubek's 6x6x30 concrete monument firmly in place. Placed mound of stone around monument. Blazed and scribed BT's as follows:

- Sugar Maple 10" S82W 90.4 ft. marked "BT"
- Red Maple 10" S58W 81.0 ft. " " "BT" (Location Tag)

Marked B.O. as follows:

60"x60"x24" height above ground S04°W, 125.1 ft. marked with "X" on top.

Set steel sign posts in Jakoubek's mounds of stone as follows:

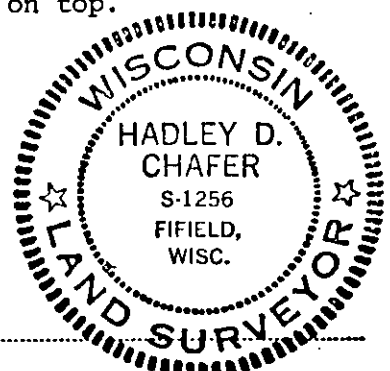
- S22°W 8.1 ft. to center of post.
- N33°E 9.8 ft. to center of post.

Set steel sign post 1.7 ft. N. of corner.

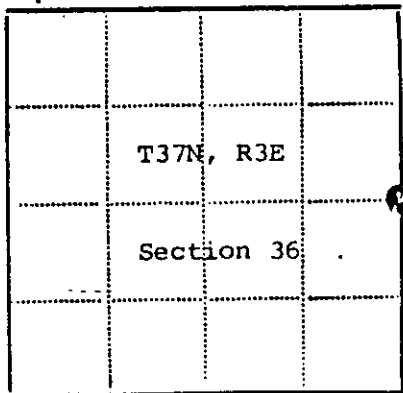
Set 2 1/2 x 2 1/2 x 64" old wood post scribed "1/2S" 0.7 ft. S.E. of monument.

Measure west 85 ft. to edge of swamp.

Corner is located in alder swamp.



Resident witnesses.....
Dated at Park Falls, Wisconsin, this 3rd day of February 1981...
Signature Hadley D. Chafer Title Registered Land Surveyor
(County Surveyor, Registered Land Surveyor, or other duly authorized official)
Surveyors Registration No. S-1256



● - Corner monument restored
□ -

Office of..... County of.....
I hereby certify that the within instrument was filed in this office for record on the..... day of..... 19....., and was filed in Book No..... Page No..... of County Records.

Signature..... Title.....

Township..... Range..... Section..... Index No..... Page No.....

Vol 1 LCR P. 108

400
3703362000
(31-A)

33-66-92
353N
30E

CERTIFIED LAND CORNER RESTORATION

State of Wisconsin }
County of Oneida } ss.

I Hadley D. Chafer, do hereby certify that on the 22nd day of July, 19 80, I found evidence of the 1/4 Section corner of 36 and 31 Township 37 North, Range 3 and 4 East, Fourth Principal Meridian, as described hereon; and that from this evidence I established a new monument and accessories as described hereon to perpetuate the original location of this corner:

Description of original monument and accessories and subsequent restorations:

Original Government survey: Township line by Alex Anderson 1864
Wood Post
Birch 8, N61W 24 links
Spruce 7, S14E, 8 links

From records of Robert Jakoubek, Surveyor, dated June, 1912: Thence S. on random va. 3°30'E. 30.35 enter meadow, 39.25 leave same, 40.00 no trace of 1/4, 79.06 fell 1.49 W. of township cor. Orig. BT stumps identified. Reset E 1/4 S. 36 prop. dist. Set concrete post 6x6x30. Set cedar posts 4"x4"x58", mound of stone at base: N31E 15 lks., S20W 12 lks.

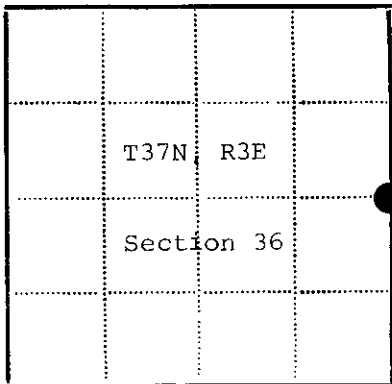

Description of corner evidence found:

Found Jakoubek's 6x6x30 concrete monument tipped over, top to south; marked with "X" on top and "1/4S,31,36" on sides. Found 2 1/2 x 2 1/2 x 64" wood post scribed "1/4S" on ground near concrete monument.

Found Jakoubek's mounds of stone at witness post locations. Mound to S.W. with parts of post point in place, mound to N.E. with top part of post with some scribe marks visible "4S".

Description of monument and accessories I established to perpetuate the location of this corner:

Plumbed and reset Jakoubek's 6x6x30 concrete monument firmly in place. Placed mound of stone around monument. Blazed and scribed BT's as follows:
Sugar Maple 10" S82W 90.4 ft. marked "BT"
Red Maple 10" S58W 81.0 ft. "BT" (Location Tag)
Marked B.O. as follows:
60"x60"x24" height above ground S04°W, 125.1 ft. marked with "X" on top.
Set steel sign posts in Jakoubek's mounds of stone as follows:
S22°W 8.1 ft. to center of post.
N33°E 9.8 ft. to center of post.
Set steel sign post 1.7 ft. N. of corner.
Set 2 1/2 x 2 1/2 x 64" old wood post scribed "1/4S" 0.7 ft. S.E. of monument.
Measure west 85 ft. to edge of swamp.
Corner is located in alder swamp.



Legend: Circle - Corner monument restored; Square -

Resident witnesses...
Dated at Park Falls Wisconsin, this 3rd day of February 19 81.
Signature Hadley D. Chafer Title Registered Land Surveyor
Surveyors Registration No. S-1256
Office of Register of Deeds County of Oneida
I hereby certify that the within instrument was filed in this office for record on the 24th day of February 19 86, and was filed in Book No. Page No. of County Records.
Signature Tom Verage Kuehn Title Register of Deeds

Township 37, Range 4, Section 36, Index No., Page No.