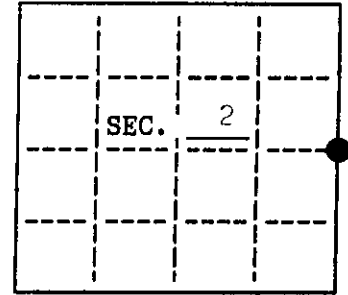


**U. S. PUBLIC LAND SURVEY MONUMENT RECORD**

Note: This form is intended and designed to fulfill all requirements of Wisconsin Administrative Code, Chapter A-E 7.08 U.S. Public Land Survey Monument Record (3)(a)(b)(c)(d)(e)(f)(g)(h)(i). An additional sheet may be added if necessary to conform with said requirements.

(a) CORNER LOCATION: State Plane Coordinates  
E 1/4 corner of Sec. 2 X \_\_\_\_\_  
 Township 37 North Y \_\_\_\_\_  
 Range 4 East Datum Base \_\_\_\_\_  
 Town/City Lynne County of Cneida



(b) HISTORY OF ORIGINAL CORNER ESTABLISHMENT  
 Original Surveyor: Edward Palmer  
 Date of Survey: Commenced Oct. 1864  
 Completed Oct. 1864

Original B.T.'S

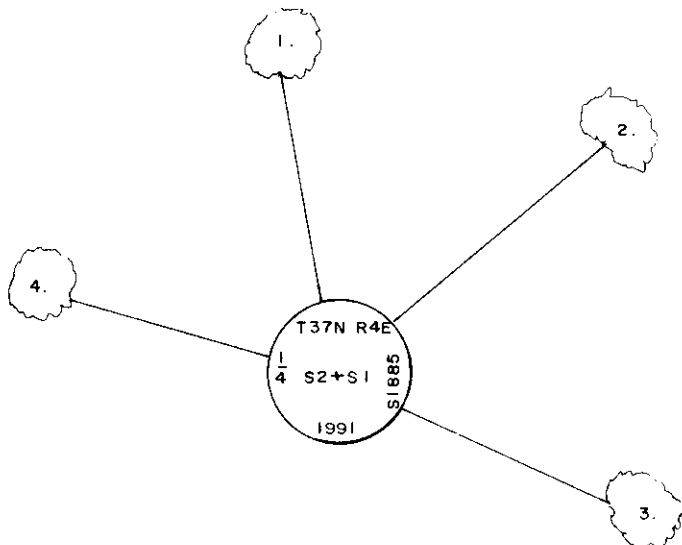
W.Pine 18 N41°W, 10 lks.  
 W.Pine 20 S45°E, 6 lks.

(b)(f)(g)(h) Description of monument found at this corner and if it was accepted, state all evidence (material, testimonial, occupational, plats, records, other monuments) used as a basis for accepting. If not accepted or if nothing was found, state evidence used as basis for establishing location. If reestablished through lost corner proportionate methods, indicate all monuments, distances and directions used to establish. Indicate type of monument and sign post found or set.

November 20, 1935: notes from CCC book 4, page 147: After running diagonally SW across SE 1/4 & encountering nearly all swamp, we return by route further west & search for E 1/4. Find the two orig. stumps slightly more than record distance apart & about OK for course. Scribe marks visible on both. Drive temporary cedar stake.

October 19, 1991: I found and accepted a 5" sq. scribed wood post. I replaced the post with a 2-1/2" dia. 30" long aluminum pipe with 3-1/4" dia. Cneida Co. aluminum cap set 5" above the ground and marked as shown below. I found the following witnesses: set nail in W.Pine 20" N10°W, 48.25 feet; W.Pine stump (C10) S50°E, 4.0 feet; W.Pine stump (C10) N48°W, 6.8 feet. I established the following witnesses: set nail in Balsam 5" N50°E, 24.75 feet; set nail in Tamarack 7" S65°E, 55.85 feet;

(c)(d)(e) Plan view of corner with ties to at least 4 witness monuments. If in disagreement with previously established corner, show the distances between the two corners and also indicate the ties to the disputed. (see reverse)




1. nail in W.Pine 20" N10°W, 48.25 feet
2. nail in Balsam 5" N50°E, 24.75 feet
3. nail in Tamarack 7" S65°E, 55.85 feet
4. nail in W.Spruce 7" N74°W, 24.09 feet

(not to scale)

(i) I, Jeffrey W. Austin, Reg. Land Surveyor hereby certify that the corner location on this record was determined by me or under my direction and control and that this U.S. Public Land Survey Monument Record is correct and complete to the best of my knowledge and belief.

Jeffrey W. Austin  
 Signature

12-14-1991  
 Date



INDEX NO. Q-21

3704022000

continued...

set nail in W.Spruce 7" N74°W, 24.09 feet; set plastic sign post Northeast, 1-1/2 feet. I also set a DEEP-1 magnet beneath the new monument.

