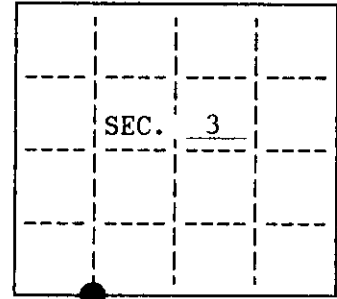


**U.S. PUBLIC LAND SURVEY MONUMENT RECORD**

Note: This form is intended and designed to fulfill all requirements of Wisconsin Administrative Code, Chapter A-E 7.08 U.S. Public Land Survey Monument Record (3)(a)(b)(c)(d)(e)(f)(g)(h)(i). An additional sheet may be added if necessary to conform with said requirements.

(a) CORNER LOCATION: State Plane Coordinates  
 West 1/16 corner of Sec. 3 & 10 X \_\_\_\_\_  
 Township 37 North Y \_\_\_\_\_  
 Range 4 East Datum Base \_\_\_\_\_  
 Town/City Lynne County of Oneida

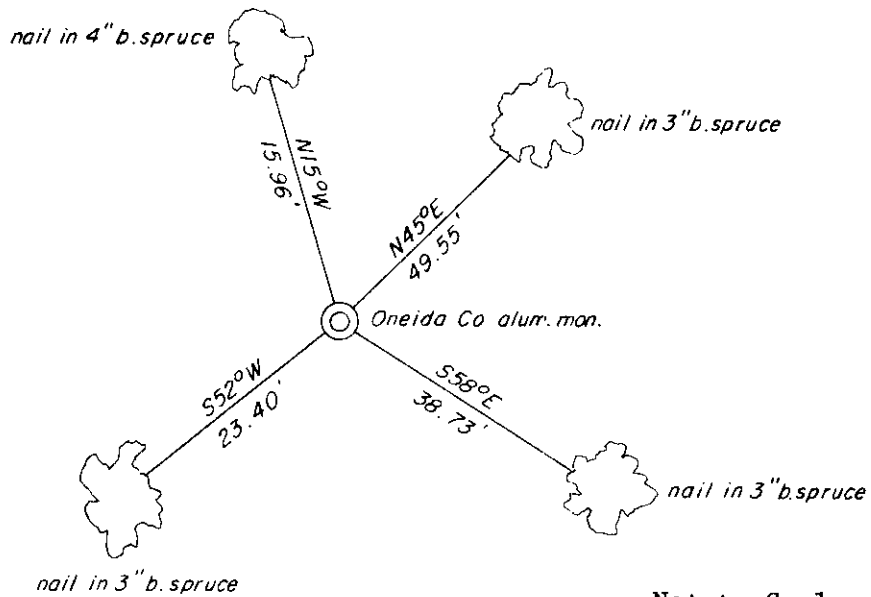


(b) HISTORY OF ORIGINAL CORNER ESTABLISHMENT  
 Original Surveyor: None Original B.T.'s \_\_\_\_\_  
 Date of Survey: Commenced \_\_\_\_\_  
 Completed \_\_\_\_\_


(b)(f)(g)(h) Description of monument found at this corner and if it was accepted, state all evidence (material, testimonial, occupational, plats, records, other monuments) used as a basis for accepting. If not accepted or if nothing was found, state evidence used as basis for establishing location. If reestablished through lost corner proportionate methods, indicate all monuments, distances and directions used to establish. Indicate type of monument and sign post found or set.

August 29, 1994 - I established this corner at the midpoint of a line connecting the Northwest corner and North 1/4 Corner of Section 10. The North 1/4 Corner bears N87°59'00"E, 1374.37 feet. The Northwest section corner bears S87°59'00"W, 1374.37 feet. I monumented this location with a 1" x 72" Oneida County Aluminum Monument driven to refusal. The monument is witnessed as shown below with a plastic signpost set Northwest 1.5 feet.

(c)(d)(e) Plan view of corner with ties to at least 4 witness monuments. If in disagreement with previously established corner, show the distances between the two corners and also indicate the ties to the disputed.



Not to Scale



INDEX NO. E-14

(i) I, Jeffrey W. Austin, Registered Land Surveyor hereby certify that the corner location on this record was determined by me or under my direction and control and that this U.S. Public Land Survey Monument Record is correct and complete to the best of my knowledge and belief.

[Signature] 9-27-94  
 Signature Inhab-Foltz & Associates, Inc. Date

3764030030