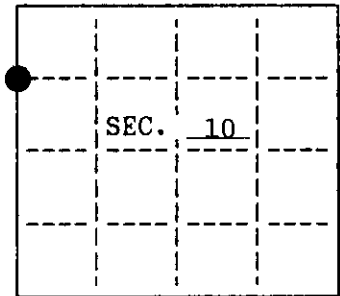


**U. S. PUBLIC LAND SURVEY MONUMENT RECORD**

Note: This form is intended and designed to fulfill all requirements of Wisconsin Administrative Code, Chapter A-E 7.08 U.S. Public Land Survey Monument Record (3)(a)(b)(c)(d)(e)(f)(g)(h)(i). An additional sheet may be added if necessary to conform with said requirements.

(a) CORNER LOCATION: State Plane Coordinates  
 North 1/16 corner of Sec. 9 & 10 X \_\_\_\_\_  
 Township 37 North Y \_\_\_\_\_  
 Range 4 East Datum Base \_\_\_\_\_  
 Town/City Lynne County of Oneida



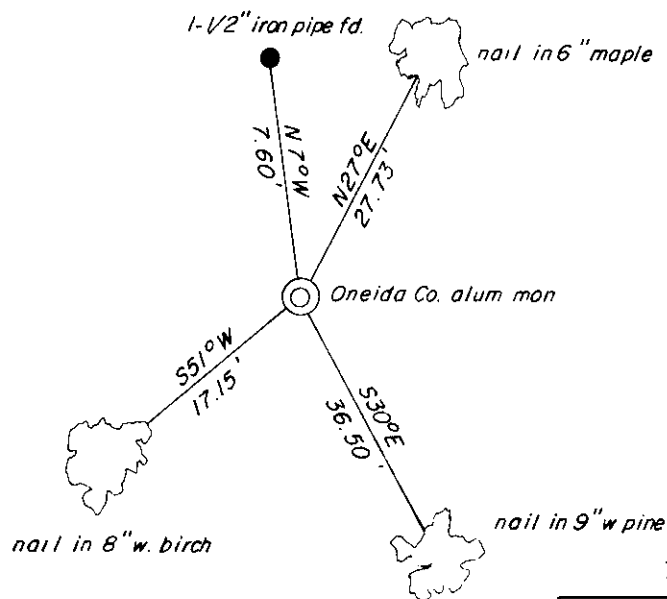
(b) HISTORY OF ORIGINAL CORNER ESTABLISHMENT  
 Original Surveyor: None Original B.T.'S \_\_\_\_\_  
 Date of Survey: Commenced \_\_\_\_\_  
 Completed \_\_\_\_\_

(b)(f)(g)(h) Description of monument found at this corner and if it was accepted, state all evidence (material, testimonial, occupational, plats, records, other monuments) used as a basis for accepting. If not accepted or if nothing was found, state evidence used as basis for establishing location. If reestablished through lost corner proportionate methods, indicate all monuments, distances and directions used to establish. Indicate type of monument and sign post found or set.

April, 1964 - Survey by William Cameron indicates existing 1" iron found 7.5 feet too far south.

August 29, 1994 - Based on Cameron's previous determination, I established this corner at the midpoint of a line connecting the West 1/4 Corner and Northwest corner of Section 10. The Northwest section corner bears N1°26'16"W, 1313.79 feet. The West 1/4 Corner bears S1°26'16"E, 1313.79 feet. It appears Cameron meant 7.5 feet too far north as a pipe exists at that location as shown below. I set a 2-1/2" x 30" Oneida County Aluminum Monument witnessed as shown below. I set a plastic signpost Northeast 1.5 feet.


(c)(d)(e) Plan view of corner with ties to at least 4 witness monuments. If in disagreement with previously established corner, show the distances between the two corners and also indicate the ties to the disputed.



Not to Scale

(i) I, Jeffrey W. Austin, Registered Land Surveyor hereby certify that the corner location on this record was determined by me or under my direction and control and that this U.S. Public Land Survey Monument Record is correct and complete to the best of my knowledge and belief.

Signature [Signature] Date 9-27-94  
 [Signature] Foltz & Associates, Inc.



INDEX NO. F-13

3704093000