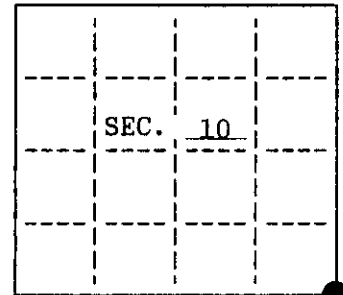


**U. S. PUBLIC LAND SURVEY MONUMENT RECORD**

Note: This form is intended and designed to fulfill all requirements of Wisconsin Administrative Code, Chapter A-B 7.08 U.S. Public Land Survey Monument Record (3)(a)(b)(c)(d)(e)(f)(g)(h)(i). An additional sheet may be added if necessary to conform with said requirements.

(a) CORNER LOCATION: State Plane Coordinates  
 SE corner of Sec. 10 X \_\_\_\_\_  
 Township 37 North Y \_\_\_\_\_  
 Range 4 East Datum Base \_\_\_\_\_  
 Town/City Lynne County of Oneida



(b) HISTORY OF ORIGINAL CORNER ESTABLISHMENT  
 Original Surveyor: Edward Plamer  
 Date of Survey: Commenced October, 1864  
 Completed October, 1864

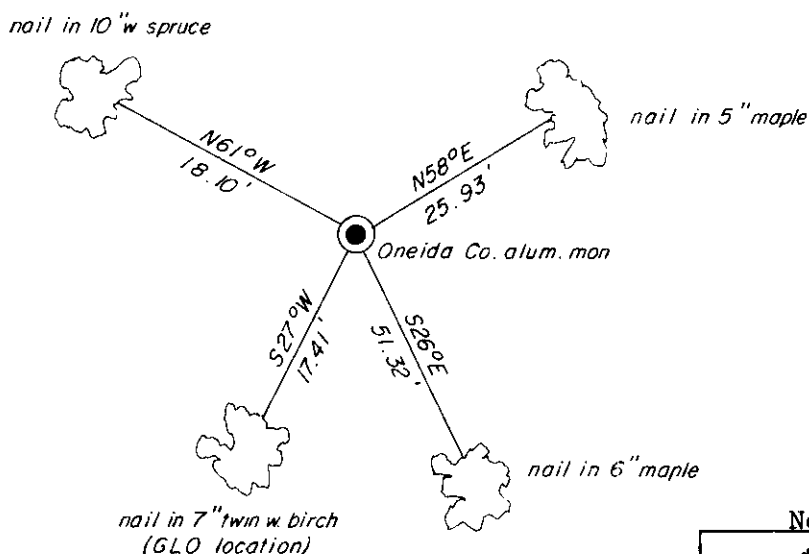
Original B.T.'S

- W. Pine 14 N40°W, 41 lks.
- Fir 6 N55°E, 31 lks.
- W. Pine 16 S67°E, 27 lks.
- Birch 16 S19°W, 23 lks.

(b)(f)(g)(h) Description of monument found at this corner and if it was accepted, state all evidence (material, testimonial, occupational, plats, records, other monuments) used as a basis for accepting. If not accepted or if nothing was found, state evidence used as basis for establishing location. If reestablished through lost corner proportionate methods, indicate all monuments, distances and directions used to establish. Indicate type of monument and sign post found or set.

December, 1963 - Nekoosa Papers proportioned this corner in their survey. Their map indicates the corner is monumented with an "iron pipe or cap."  
 August 29, 1994 - Milo Steffan and I found and accepted the remains of the original wood post evidenced by staining in the soil to a depth of 18", a distinct void in the otherwise firm soil, and charcoal fragments to a depth of 18". The original corner location is witnessed by: (GLO) W. Pine stump S67°E, 17.7 feet; (GLO) W. Pine stump N32°W, 320 feet; (GLO) Birch clump in original stump hole S27°W, 17.4 feet; the southerly bank of the northerly channel of the Willow River bears South, 361 feet (GLO 363'); the Nekoosa corner (2" iron pipe) bears N1°10'01"E (Oneida grid), 179.67 feet. I monumented the original location with a 2-1/2" x 30" Oneida County Aluminum Monument. I witnessed the corner as shown below and set a plastic signpost Northwest 1.5 feet.

(c)(d)(e) Plan view of corner with ties to at least 4 witness monuments. If in disagreement with previously established corner, show the distances between the two corners and also indicate the ties to the disputed.




(i) I, Jeffrey W. Austin, Registered Land Surveyor hereby certify that the corner location on this record was determined by me or under my direction and control and that this U.S. Public Land Survey Monument Record is correct and complete to the best of my knowledge and belief.

*[Handwritten Signature]*

9.27.94

Signature Imman-Folts & Associates, Inc. Date



INDEX NO. J-17

3704100000