

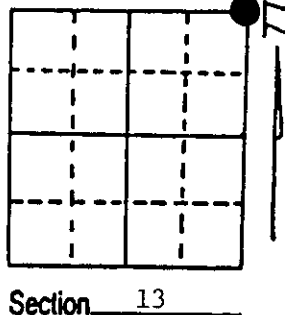
U.S. PUBLIC LAND SURVEY MONUMENT RECORD

Note: This form is intended and designed to fulfill all requirements of Wisconsin Administrative Code, Chapter A-E 7.08 U.S. Public Land Survey Monument Record (3) (a) (b) (c) (d) (e) (f) (g) (h) (i). An additional sheet may be added if necessary to conform with said requirements.

(a) Corner location: Township 37 North
 Range 4 East/West

Town/City/Village Lynne

County Oneida



(b) (f) (g) (h) Description of monument found at this corner and if it was accepted, state all evidence (material, testimonial, occupational, plats, records, other monuments) used as a basis for accepting. If not accepted or if nothing was found, state evidence used as basis for establishing location. If reestablished through lost corner proportionate methods, indicate all monuments, distances and directions used to establish. Indicate type of monument found or set and sign post.

9/7/1860 - Alfred Millard established this corner at 80.00 chains and set a wood post with four BTs:
 30" W. Pine, N10°E, 19 Links (12.54') 8' Spruce, S15°E, 16 Links (10.56')
 8" Spruce, S40°W, 16 Links (10.56') 7" Y. Birch, N40°W, 9 Links (5.94')

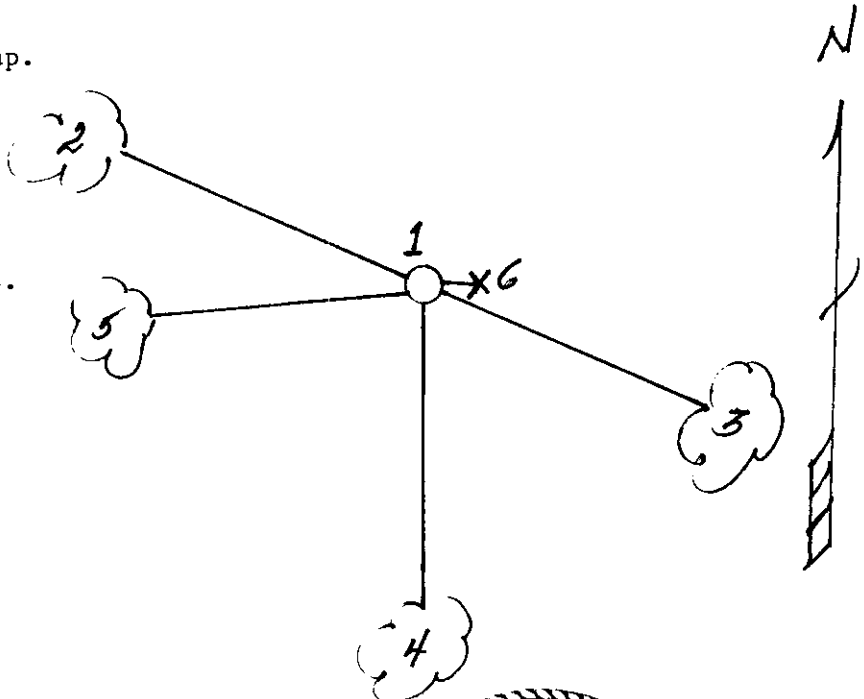
10/15/1934 - A.J. Lytle found corner at 80.76 chains from South. Made two new references:
 17" White Pine, N78°W, 77 3/4 Links (51.32')
 29" White Pine Stump, S87°E, 59 3/4 Links (39.43')

7/21/1994 - Milo E. Stefan found 2" x 60" iron pipe/brass cap and 26" White Pine with stump blaze, scribing present, N78°W, 51.3' to face. Also, found Pine stump, S87°E, 44' and Pine stump rotted to ground line, N10°E, 12.5'. We made three new BTs and set sign post.

(c) (d) (e) Plan view of corner with ties to at least 4 witness monuments. If in disagreement with previously established corner, show the distances between the two corners and also indicate the ties to the disputed corner.

- 1) 2" x 60" iron pipe with brass cap.
- 2) 26" White Pine, N78°W, 51.30'.
- 3) 6" White Spruce, S79°E, 44.45'.
- 4) 10" White Spruce, S3°E, 36.17'.
- 5) 8" White Pine, S84°W, 29.39'.
- 6) Plastic Sign Post, East, 1.0'.


Distances to nail in side of BTs.
 Stump blaze scribed "BT".



(i) I, Milo E. Stefan
 (type or print name) certify that the corner location on this record was determined by me or under my direction and control and that this U.S. Public Land Survey Monument Record is correct and complete to the best of my knowledge and belief.

Milo E. Stefan
 Signature

July 25, 1994
 Date



Index No. J-25

Stamp 3704120000