

U.S. PUBLIC LAND SURVEY MONUMENT RECORD

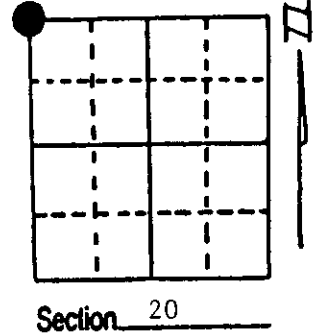
Note: This form is intended and designed to fulfill all requirements of Wisconsin Administrative Code, Chapter A-E 7.08 U.S. Public Land Survey Monument Record (3) (a) (b) (c) (d) (e) (f) (g) (h) (i). An additional sheet may be added if necessary to conform with said requirements.

(a) Corner location: Township 37 North

Range 4 East/West

Town/City/Village Lynne

County Oneida



(b) (f) (g) (h) Description of monument found at this corner and if it was accepted, state all evidence (material, testimonial, occupational, plats, records, other monuments) used as a basis for accepting. If not accepted or if nothing was found, state evidence used as basis for establishing location. If reestablished through lost corner proportionate methods, indicate all monuments, distances and directions used to establish. Indicate type of monument found or set and sign post.

10/1864 - Ed Palmer established this corner at 80.00 chains and set a wood post with four BTs:

7" Birch, N40°E, 37 Links (24.42') 12" Cedar, S47°E, 40 Links (26.40')

5" Birch, S72°W, 29 Links (19.14') 9" Cedar, N14°W, 34 Links (22.44')

5/1972 - Fisher's crew found wood post, scribed in mound of stone. Measured South one mile and found iron pipe/B.C.

2/1995 - Milo E. Stefan found scribed Cedar Post, fallen from mound of stone.

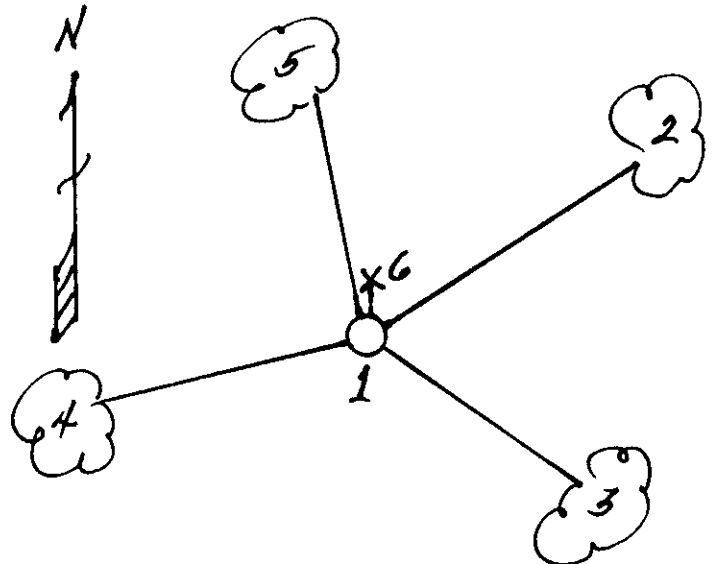
5/10/1995 - Milo E. Stefan accepts this post as the perpetuated position of the original Section Corner position.

We set an aluminum monument, made four BTs and set a plastic sign post.


(c) (d) (e) Plan view of corner with ties to at least 4 witness monuments. If in disagreement with previously established corner, show the distances between the two corners and also indicate the ties to the disputed corner.

- 1) 2" x 30" Aluminum Monument in mound of stone.
- 2) 16" White Spruce, N56°E, 75.41'.
- 3) 8" Red Maple, S56°E, 38.57'.
- 4) 10" Red Maple, N82°W, 38.42'.
- 5) 10" White Spruce, N14°W, 66.63'.
- 6) Plastic Sign Post, North, .7'.

Distances to nail in side of BTs.
Stump blaze scribed "BT".
BT tags on face of each BT.



REGISTER OF DEEDS OFFICE
ONEIDA COUNTY, WIS.



At _____ O'Clock _____ M
THOMAS H. LEIGHTON
REGISTER OF DEEDS
Milo E. Stefan

(i) I, _____
(type or print name) certify that the corner location on this record was determined by me or under my direction and control and that this U.S. Public Land Survey Monument Record is correct and complete to the best of my knowledge and belief.



Milo E. Stefan
Signature

May 11, 1995
Date

Index No. N-5

3704180000