

U.S. PUBLIC LAND SURVEY MONUMENT RECORD

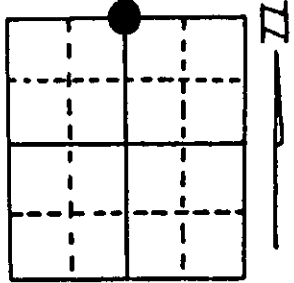
Note: This form is intended and designed to fulfill all requirements of Wisconsin Administrative Code, Chapter A-E 7.08 U.S. Public Land Survey Monument Record (3) (a) (b) (c) (d) (e) (f) (g) (h) (i). An additional sheet may be added if necessary to conform with said requirements.

(a) Corner location: Township 36 North

Range 4 East/West

Town/City/Village Lynne

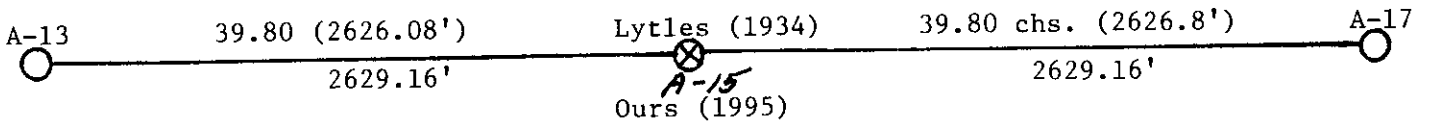
County Oneida



Section 3

(b) (f) (g) (h) Description of monument found at this corner and if it was accepted, state all evidence (material, testimonial, occupational, plats, records, other monuments) used as a basis for accepting. If not accepted or if nothing was found, state evidence used as basis for establishing location. If reestablished through lost corner proportionate methods, indicate all monuments, distances and directions used to establish. Indicate type of monument found or set and sign post.

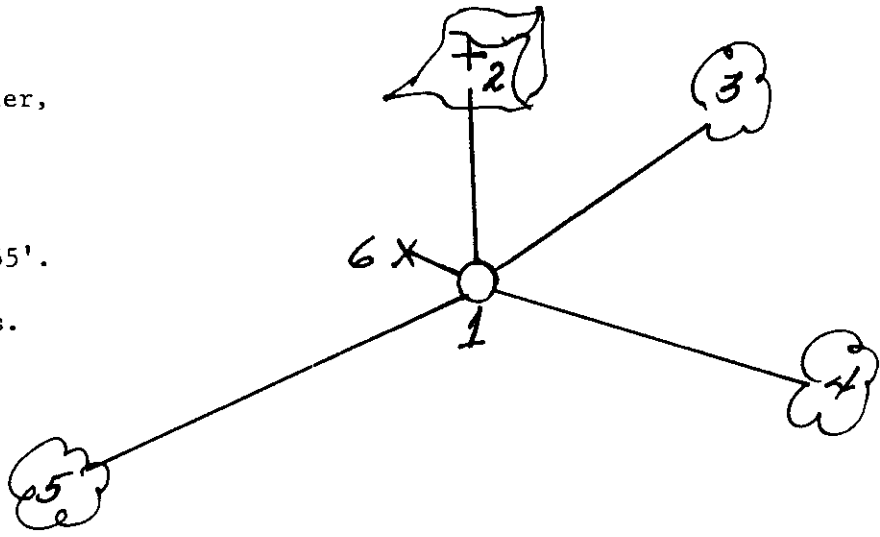
- 1860 - James McBride established this corner at 40.00 chains and set a post with two BTs: 10" Birch, N23°E, 22 Links (14.52') 14" Birch, S36°W, 11 Links (7.26')
- 11/5/1934 - A. J. Lytle restored corner by Lost Methods. He found distances between Section Corners to be 79.60 chains (5253.60'). He called a wood post.
- 3/29/1995 - Milo E. Stefan ran traverse from A-17 West to locate this corner and/or A-13. After finding and positioning A-13, we restored this corner by Lost Methods. No evidence of Lytle's work was located.




(c) (d) (e) Plan view of corner with ties to at least 4 witness monuments. If in disagreement with previously established corner, show the distances between the two corners and also indicate the ties to the disputed corner.

- 1) 2" x 30" Aluminum Monument.
- 2) 5' x 5' x 18" High Granite Boulder, North, 15.60' (+ on high point).
- 3) 6" Black Ash, N40°E, 52.01'.
- 4) 7" Black Ash, S84°E, 68.73'.
- 5) 10" Tamarack, S78°W, 103.53'.
- 6) Plastic Sign Post, Northwest, .55'.

Distances to nail in side of BTs.
Stump blaze scribed "BT".
BT tag on face of each BT.



REGISTER OF DEEDS OFFICE
ONEIDA COUNTY, WIS



At _____ O'Clock _____ M
THOMAS H. LEIGHTON
REGISTER OF DEEDS

(i) I, Milo E. Stefan
(type or print name) certify that the corner location on this record was determined by me or under my direction and control and that this U.S. Public Land Survey Monument Record is correct and complete to the best of my knowledge and belief.

Milo E. Stefan
Signature

May 11, 1995
Date



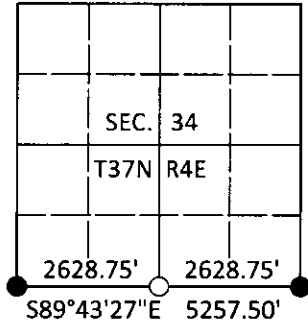
Index No. A-15

U.S. PUBLIC LAND SURVEY MONUMENT RECORD

Note: This form is intended and designed to fulfill all requirements of Wisconsin Administrative Code, Chapter A-E 7.08 U.S. Public Land Survey Monument Record (3)(a-i).

(a) CORNER LOCATION
 1/4 Cor. of Secs. 3 & 34
 Township 36 & 37 North
 Range 4 East of the 4th P.M.
 Town of Lynne
 County of Oneida

WISCORS - Oneida County
 N: 167,395.11 USft
 E: 120,750.37 USft
 Datum: NAD 83(1991)
 GNSS Method: RTN - Direct
 GNSS Control: WISCORS VRS



(b) HISTORY OF ORIGINAL CORNER ESTABLISHMENT

Original Surveyor: _____ Original Accessories: _____
 Date of Survey Commenced: _____ See previous USPLS Monument Record
 Completed: _____

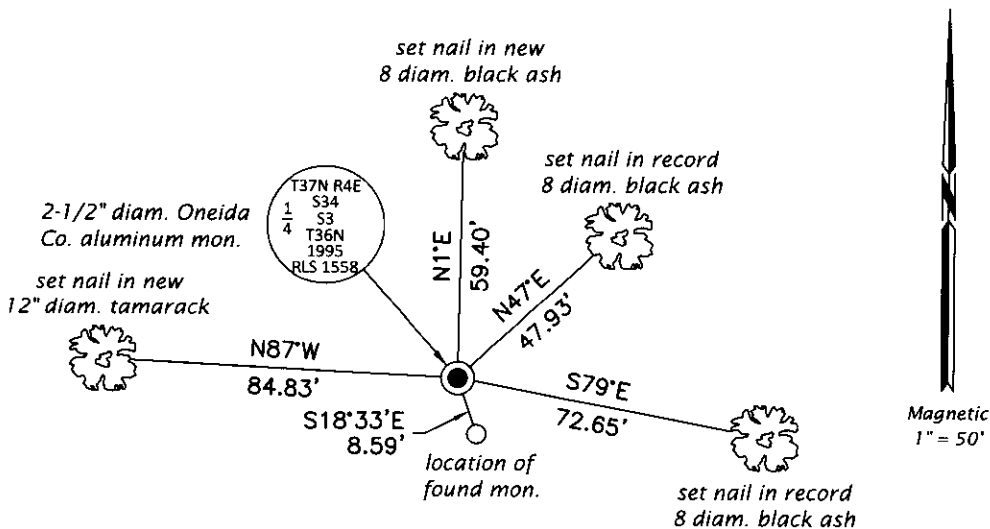
(b)(f)(g)(h) Description of monument found at this corner and if it was accepted, state all evidence (material, testimonial, occupational, plats, records, other monuments) used as a basis for accepting. If not accepted or if nothing was found, state evidence used as basis for establishing location. If re-established through lost corner proportionate methods, indicate all monuments, distances and directions used to establish. Indicate type of monument and sign post found or set.

This is a perpetuation of a previous USPLS Monument Record by Milo E. Stefan, RLS dated May 11, 1995 and filed in the office of the Oneida County Register of Deeds. A complete history of the corner can be found on the previous monument record. I accept the previous location as a true and faithful perpetuation or reestablishment of the original corner location and further perpetuate it as follows.

September 3, 2018: I found the record monument several feet from the intended proportioned location. As I check Stefan's mile fairly well, I suspect he staked it incorrectly. There is no indication that his monument has been recognized as the corner since his work in 1995. As such, I moved the record monument to the correct proportioned location as detailed below. The monument is a 2-1/2" diam., 60" long aluminum pipe with a 3-1/4" diam. Oneida Co. aluminum cap projecting 8" above the bog surface. I found or established accessories as shown below. I reset the white vinyl sign post bearing Northeast, 0.6 ft.

The coordinate value shown has been verified by at least one of the following methods: 1) comparison to a previously GPS determined published value; 2) the value is the average of two or more GPS observations at a markedly different time; 3) one or more distances were measured back to the GPS observed corner from temporary GPS observed offset locations.

(c)(d)(e) Plan view of corner with ties to at least 4 witness monuments. If in disagreement with previously established corner, show the distances between the two corners and also indicate the ties to the disputed.



REGISTER OF DEEDS OFFICE
 ONEIDA COUNTY
 FILED

SEP 10 2018

KYLE J. FRANSON
 REGISTER OF DEEDS

(i) I, Jeffrey W. Austin, Professional Land Surveyor No. S-1885, hereby certify that the corner location on this record was determined by me or under my direction and control and that this U.S. Public Land Survey Monument Record is correct and complete to the best of my knowledge and belief.

[Handwritten Signature]
 Signature

SEP 5, 2018
 Date