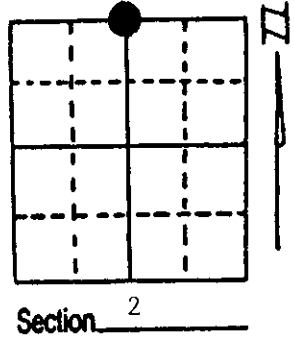


U.S. PUBLIC LAND SURVEY MONUMENT RECORD

Note: This form is intended and designed to fulfill all requirements of Wisconsin Administrative Code, Chapter A-E 7.08 U.S. Public Land Survey Monument Record (3) (a) (b) (c) (d) (e) (f) (g) (h) (i). An additional sheet may be added if necessary to conform with said requirements.

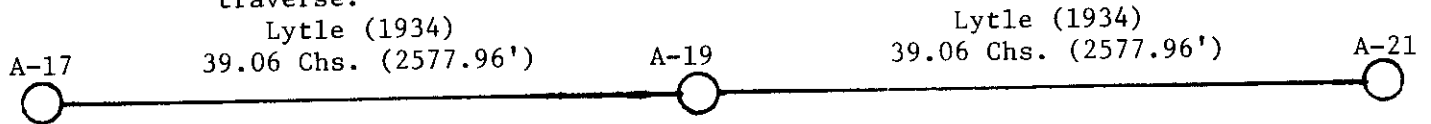
(a) Corner location: Township 36 North
 Range 4 East/West

Town/City/Village Lynne
 County Oneida



(b) (f) (g) (h) Description of monument found at this corner and if it was accepted, state all evidence (material, testimonial, occupational, plats, records, other monuments) used as a basis for accepting. If not accepted or if nothing was found, state evidence used as basis for establishing location. If reestablished through lost corner proportionate methods, indicate all monuments, distances and directions used to establish. Indicate type of monument found or set and sign post.

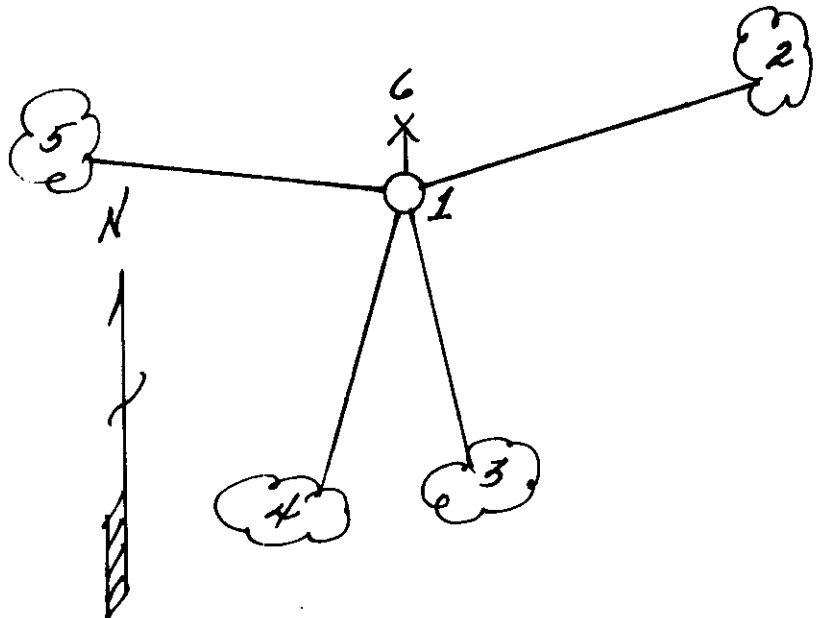
- 1860 - James McBride established this corner at 40.00 chains, set a wood post and two BTs: 7" Spruce, N34°W, 13 Links (8.58') 6" Spruce, S41°E, 11 Links (7.26')
- 10/18/1934 - A. J. Lytle restored this corner by Lost Methods and set a wood post/no BTs. His distance between Section Corners was 79.12 chains.
- 3/28/1995 - Milo E. Stefan found 2" iron pipe/brass cap (pipe bent over and broken).
- 5/3/1995 - Milo E. Stefan replaced this iron pipe/an aluminum monument and tied to our traverse.



(c) (d) (e) Plan view of corner with ties to at least 4 witness monuments. If in disagreement with previously established corner, show the distances between the two corners and also indicate the ties to the disputed corner.

- 1) 2" x 60" Aluminum Monument.
- 2) 16" White Pine, N78°E, 175.34'.
- 3) 5" Red Maple, S8°E, 52.06'.
- 4) 6" Red Maple, S7°W, 50.72'.
- 5) 10" White Spruce, N86°W, 60.26'.
- 6) Plastic Sign Post, North, 1.0'.

Distances to nail in side of BTs.
 Stump blaze scribed "BT".
 BT tags on face of each BT.



REGISTER OF DEEDS OFFICE
 ONEIDA COUNTY, WIS
FILED
 MAY 23 1995
 At _____ O'Clock _____ M
THOMAS H. LEIGHTON
 REGISTER OF DEEDS

(i) I, Milo E. Stefan
 (type or print name) certify that the corner location on this record was determined by me or under my direction and control and that this U.S. Public Land Survey Monument Record is correct and complete to the best of my knowledge and belief.

Milo E. Stefan Signature May 11, 1995 Date



Index No. A-19