

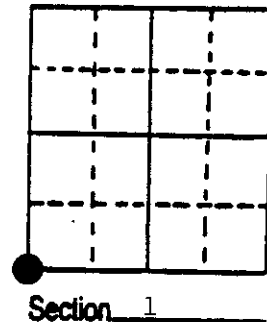
U.S. PUBLIC LAND SURVEY MONUMENT RECORD

Note: This form is intended and designed to fulfill all requirements of Wisconsin Administrative Code, Chapter A-E 7.08 U.S. Public Land Survey Monument Record (3) (a) (b) (c) (d) (e) (f) (g) (h) (i). An additional sheet may be added if necessary to conform with said requirements.

(a) Corner location: Township 37 North
 Range 5 East/West

Town/City/Village Little Rice

County Oneida



(b) (f) (g) (h) Description of monument found at this corner and if it was accepted, state all evidence (material, testimonial, occupational, plats, records, other monuments) used as a basis for accepting. If not accepted or if nothing was found, state evidence used as basis for establishing location. If reestablished through lost corner proportionate methods, indicate all monuments, distances and directions used to establish. Indicate type of monument found or set and sign post.

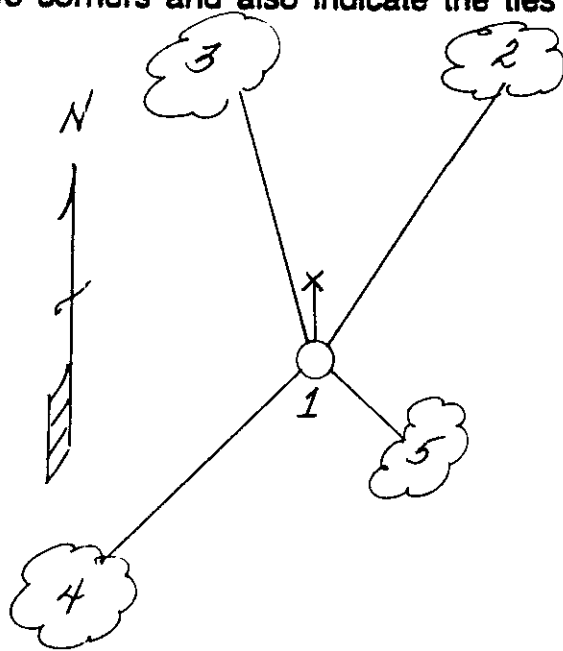
6/13/1863 - Joseph Jenkins established this corner and set wood post and BTs:
 8" Black Pine, N1°E, 15 Links 10" Black Pine, N68°W, 20 Links

3/13/1991 - Milo E. Stefan found 2 1/2" x 16" iron pipe marking corner position. I accept this iron pipe as the perpetuated corner and restore same. I placed a 2" x 36" aluminum county monument full length inside the iron pipe, made new bearing trees and set plastic sign post.

(c) (d) (e) Plan view of corner with ties to at least 4 witness monuments. If in disagreement with previously established corner, show the distances between the two corners and also indicate the ties to the disputed corner.

- 1) 2 1/2" x 16" iron pipe/aluminum county monument inside/cap stamped to identify corner
- 2) 8" Red Pine, N29°E, 64.87 feet
- 3) 8" Red Pine, N5°W, 61.43 feet
- 4) 4" Jack Pine, S35°W, 41.85 feet
- 5) 8" Jack Pine, S33°E, 4.90 feet
- 6) Plastic sign post, North, 1.0 feet

Distances to nail in side of BTs
 Stump blazes scribed "BT"




REGISTER OF DEEDS OFFICE
 ONEIDA COUNTY, WIS.
FILED
 APR 8 1991
 At _____ O'Clock _____ M
 THOMAS H. LEIGHTON
 REGISTER OF DEEDS

(i) I, Milo E. Stefan
 (type or print name) certify that the corner location on this record was determined by me or under my direction and control and that this U.S. Public Land Survey Monument Record is correct and complete to the best of my knowledge and belief.

Milo E. Stefan
 Signature

March 16, 1991
 Date



3705020000

Index No. F-21