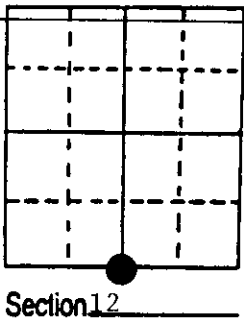


U.S. PUBLIC LAND SURVEY MONUMENT RECORD

Note: This form is intended and designed to fulfill all requirements of Wisconsin Administrative Code, Chapter A-E 7.08 U.S. Public Land Survey Monument Record (3) (a) (b) (c) (d) (e) (f) (g) (h) (i). An additional sheet may be added if necessary to conform with said requirements.

(a) Corner location: Township 37 North
 Range 5 East/West
 Town/City/Village Little Rice
 County Oneida



(b) (f) (g) (h) Description of monument found at this corner and if it was accepted, state all evidence (material, testimonial, occupational, plats, records, other monuments) used as a basis for accepting. If not accepted or if nothing was found, state evidence used as basis for establishing location. If reestablished through lost corner proportionate methods, indicate all monuments, distances and directions used to establish. Indicate type of monument found or set and sign post.

6/13/1863 - Joseph H. Jenkins established this corner and set a wood post and BTs:
 16" W. Pine, N40°E, 3 Links 8" Birch, S9°E, 2 Links

1953 - Timber companies have perpetuated this corner.

3/13/1991 - Milo E. Stefan found a 1 1/4" x 60" galvanized iron pipe marking the corner with a 6" x 6" x 48" scribed Cedar Post and two BTs:
 13" Red Pine, N79°E, 26.24 Feet 18" Red Pine, S25°W, 38.00 Feet

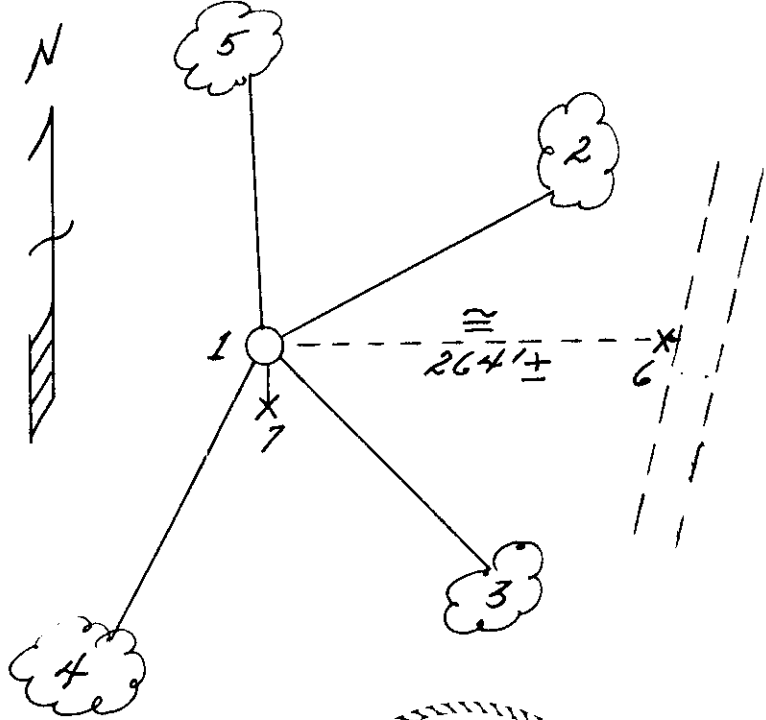
We set a 2" x 36" aluminum monument, made two additional BTs and set a plastic sign post.

A Location Poster Post is on West side of County Highway approximately 4 chains east of corner. Corner is supported by remains of the original Pine BT, which is now a badly decayed stump.

(c) (d) (e) Plan view of corner with ties to at least 4 witness monuments. If in disagreement with previously established corner, show the distances between the two corners and also indicate the ties to the disputed corner.

- 1) 2" x 36" aluminum county monument
- *2) 13" Red Pine, N79°E, 26.46 feet
- 3) 14" Red Pine, S47°E, 29.90 feet
- *4) 18" Red Pine, S25°W, 38.00 feet
- 5) 10" Red Pine, N4°W, 19.90 feet
- 6) Location poster post, easterly, approximately 4.0 Chains
- 7) Plastic sign post, south, .2 feet

*Scribing overgrown
 -Stump blaze scribed "BT"
 Distances to nail in side of BTs



REGISTER OF DEEDS OFFICE
 ONEIDA COUNTY, WIS.
FILED
 APR 8 1991
 At _____ O'Clock _____ M
THOMAS H. LEIGHTON
 REGISTER OF DEEDS

(i) I, Milo E. Stefan
 (type or print name) certify that the corner location on this record was determined by me or under my direction and control and that this U.S. Public Land Survey Monument Record is correct and complete to the best of my knowledge and belief.

Milo E. Stefan
 Signature

March 16, 1991
 Date



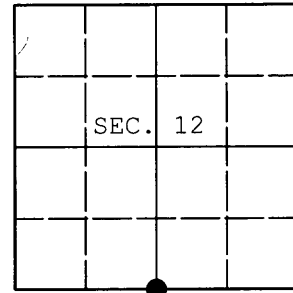
3705120020
 Stamp

Index No. J-23

U.S. PUBLIC LAND SURVEY MONUMENT RECORD

Note: This form is intended and designed to fulfill all requirements of Wisconsin Administrative Code, Chapter A-E 7.08 U.S. Public Land Survey Monument Record (3) (a) (b) (c) (d) (e) (f) (g) (h) (i). An additional sheet may be added if necessary to conform with said requirements.

(a) CORNER LOCATION: WISCORS (Oneida County)
1/4 Cor. of Secs. 12 & 13 N: 188,968.18 USft
Township 37 North E: 162,677.32 USft
Range 5 East of the 4th P.M. Datum: NAD 1983(2011)
Town of Little Rice County of Oneida



(b) HISTORY OF ORIGINAL CORNER ESTABLISHMENT

Original Surveyor: Original Accessories:
Date of Survey: Commenced:
Completed:

(b)(f)(g)(h) Description of monument found at this corner and if it was accepted, state all evidence (material, testimonial, occupational, plats, records, other monuments) used as a basis for accepting. If not accepted or if nothing was found, state evidence used as basis for establishing location. If re-established through lost corner proportionate methods, indicate all monuments, distances and directions used to establish. Indicate type of monument and sign post found or set.

NOTE: This is a perpetuation of a previous USPLS Monument Record by Milo E. Stefan, RLS dated March 16, 1991 and filed in the office of the Oneida County Register of Deeds. A complete history of the corner can be found on the previous monument record. I accept the previous location as a true and faithful perpetuation or reestablishment of the original corner location and further perpetuate it as follows.

July 23, 2014: I found and accepted a spike measuring record distance from Stefan's southerly bearing trees. His other bearing trees are gone. This work is preliminary in nature, performed only to preserve the location of the spike.

The coordinates shown were derived from a direct static GPS observation referenced to the WISCORS network.

(c)(d)(e) Plan view of corner with ties to at least 4 witness monuments. If in disagreement with previously established corner, show the distances between the two corners and also indicate the ties to the disputed.

REGISTER OF DEEDS OFFICE
ONEIDA COUNTY
FILED

OCT 13 2014

AT _____ O'CLOCK _____ M
KYLE J. FRANSON
REGISTER OF DEEDS

(i) I, Jeffrey W. Austin, Registered Land Surveyor No. S-1885, hereby certify that the corner location on this record was determined by me or under my direction and control and that this U.S. Public Land Survey Monument Record is correct and complete to the best of my knowledge and belief.



Signature

Date

3705120020 (INDEX NO. J-23)