REGISTER OF DEEDS OFFICE
ONEIDA COUNTY
FILED

FEB 23 2016

AT_____O'CLOCK_____M
KYLE J. FRANSON
REGISTER OF DEEDS

U.S. PUBLIC LAND SURVEY MONUMENT RECORD

N 1/4 CORNER, SECTION 7 T. 37 N., R. 6 E., TOWN OF Cassian, ONEIDA COUNTY, WISCONSIN.

COUNTY PLANE COORDINATES (NAD-83/91 Adj.)	(NAD-83, WISCORS 2011 Adj. RTK)	STATE PLANE COORDINATES	
NORTH	(191371.57)	NORTH	
EAST	(168121.10)	EAST	
SCALE FACTOR		SCALE FACTOR	
THETA ANGLE		THETA ANGLE	

LOCATION SKETCH

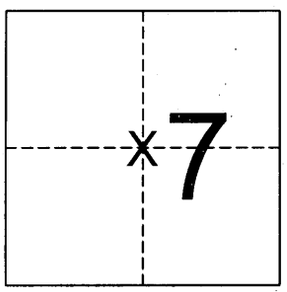

T. 37 N.-R. 6 E.

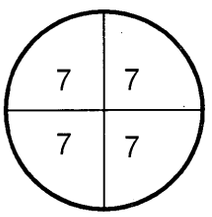

TIE SKETCH

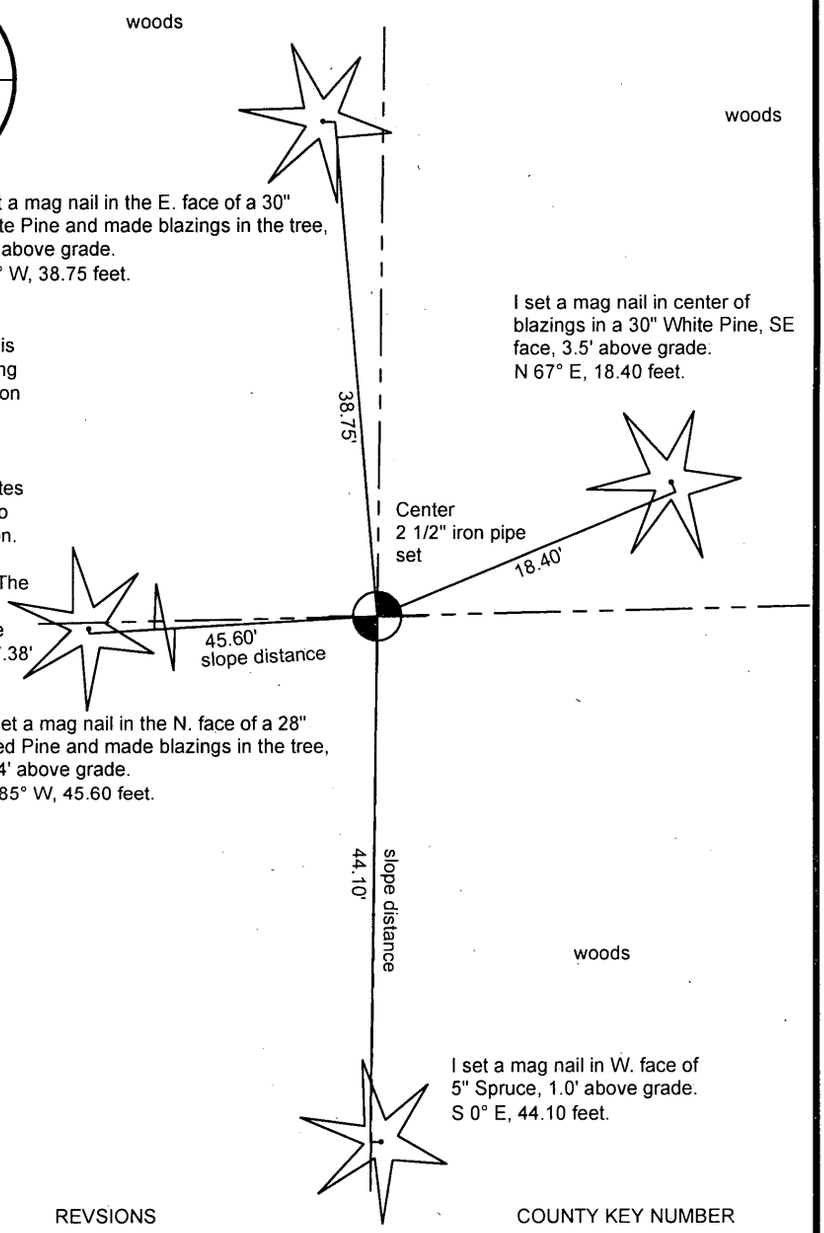

HISTORY

1957, Owen-Illinois section sheet shows iron pipe or cap at this location. It is not stated if set or found. The map indicates Compass & Chain Survey using corners found. The method used did not consider the N 1/4 corner of Section 7. No other records where found.

04-17-2015 Donald J. Thoma, S - 2470, I found a 2 1/2" iron pipe in good condition near the computed location. After reviewing the above survey notes and consulting with the County Surveyor - Michael J. Romportl, I decided to set the 2 1/2 inch iron pipe in the computed location as the Official Location. The found monument was not used or relied on as a property boundary. I found no fences or any other evidence of occupation lines in this Section. The property was owned by the same owner until now.
I have moved the 2 1/2 inch iron pipe to the computed location to elliminate any confussion. The found 2 1/2 inch iron pipe was found N: 7.28' and E: 7.38' from the computed location. The monument is set and I took ties.

Survey # S-2470 May 27th, 2015

Firm (Surveyor) Accurate Surveying & Engineering, LLP
(Address) 2911 Wildlife Lane
Richfield, WI 53076

WISCONSIN
DONALD J. THOMA
S-2470
RICHFIELD, WI
LAND SURVEYOR

RECEIVED FOR RECORD	DATE	REVSIONS		COUNTY KEY NUMBER
SIGNED_____ ONEIDA COUNTY SURVEYOR				3706072020
				USFS KEY NUMBER
SIGNED_____ ONEIDA COUNTY SURVEYOR				G 3