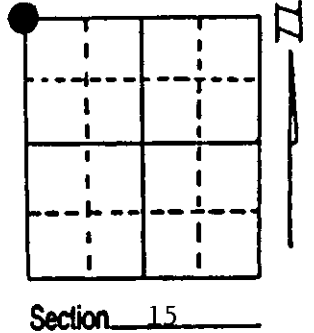


U.S. PUBLIC LAND SURVEY MONUMENT RECORD

Note: This form is intended and designed to fulfill all requirements of Wisconsin Administrative Code, Chapter A-E 7.08 U.S. Public Land Survey Monument Record (3) (a) (b) (c) (d) (e) (f) (g) (h) (i). An additional sheet may be added if necessary to conform with said requirements.

(a) Corner location: Township 37 North
 Range 6 East/West
 Town/City/Village Cassian
 County Oneida



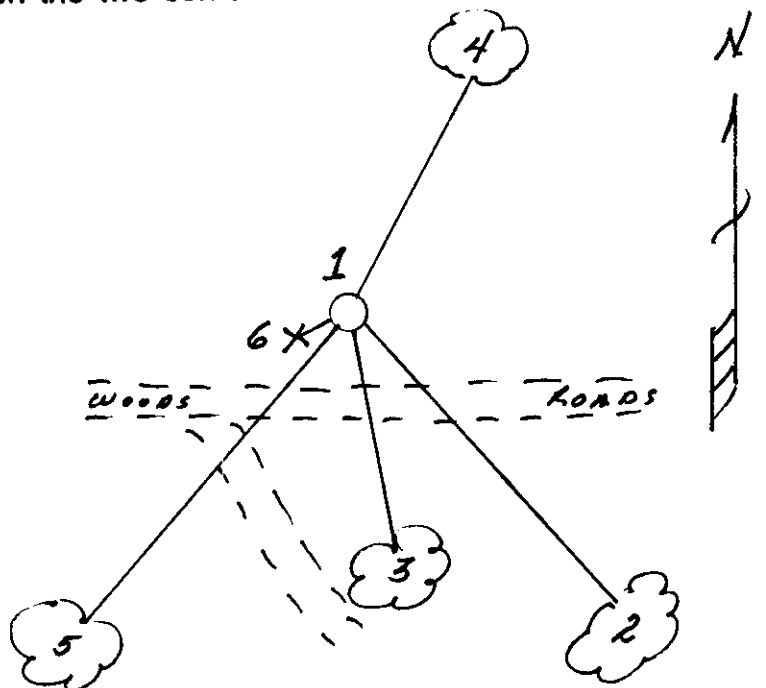
(b) (f) (g) (h) Description of monument found at this corner and if it was accepted, state all evidence (material, testimonial, occupational, plats, records, other monuments) used as a basis for accepting. If not accepted or if nothing was found, state evidence used as basis for establishing location. If reestablished through lost corner proportionate methods, indicate all monuments, distances and directions used to establish. Indicate type of monument found or set and sign post.

- 1863 - Joseph H. Jenkins established this corner and set a wood post with two BTs:
 8" Jack Pine, S57°W, 14 Links (9.24')
 8" Jack Pine, N30°W, 20 Links (13.20')
- 11/16/1936 - Vern Maine restored this corner by Lost Methods. He set a Tamarack Stake/
 three BTs: 12" Red Pine Stump, S17°W, 166 1/2 Links (109.89')
 12" Red Pine Stump, S39°E, 19 Links (12.54')
 14" Red Pine Stump, N5°E, 22 Links (14.52')
- 1937 - Maine set 2" iron pipe/brass cap.
- 11/16/1994 - Milo E. Stefan found Maine's monument and Red Pine Stump, N5°E, 14.5'.
 We made two new BTs and set Plastic Sign Post. Found two local BTs also.


(c) (d) (e) Plan view of corner with ties to at least 4 witness monuments. If in disagreement with previously established corner, show the distances between the two corners and also indicate the ties to the disputed corner.

- 1) 2" x 60" Iron Pipe/Brass Cap.
- *2) 12" Jack Pine, S47°E, 95.36'.
- *3) 12" Jack Pine, S10°E, 38.73'.
- 4) 4" Jack Pine, N13°E, 32.76'.
- 5) 8" Jack Pine, S35°W, 91.43'.
- 6) Plastic Sign Post, SW, 1.3'.

*Found local BTs.
 Distances to nail in side of BTs.
 Stump blazes scribed "BT".



(i) I, Milo E. Stefan
 (type or print name) certify that the corner location on this record was determined by me or under my direction and control and that this U.S. Public Land Survey Monument Record is correct and complete to the best of my knowledge and belief.



Milo E. Stefan November 28, 1994
 Signature Date

3706090000

Index No. J-13