

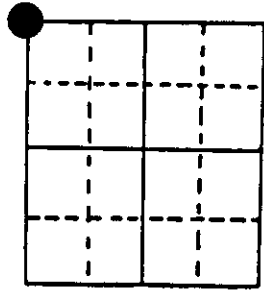
U.S. PUBLIC LAND SURVEY MONUMENT RECORD

Note: This form is intended and designed to fulfill all requirements of Wisconsin Administrative Code, Chapter A-E 7.08 U.S. Public Land Survey Monument Record (3) (a) (b) (c) (d) (e) (f) (g) (h) (i). An additional sheet may be added if necessary to conform with said requirements.

(a) Corner location: Township 37 North
 Range 6 East/West

Town/City/Village Cassian

County Oneida



Section 13

(b) (f) (g) (h) Description of monument found at this corner and if it was accepted, state all evidence (material, testimonial, occupational, plats, records, other monuments) used as a basis for accepting. If not accepted or if nothing was found, state evidence used as basis for establishing location. If reestablished through lost corner proportionate methods, indicate all monuments, distances and directions used to establish. Indicate type of monument found or set and sign post.

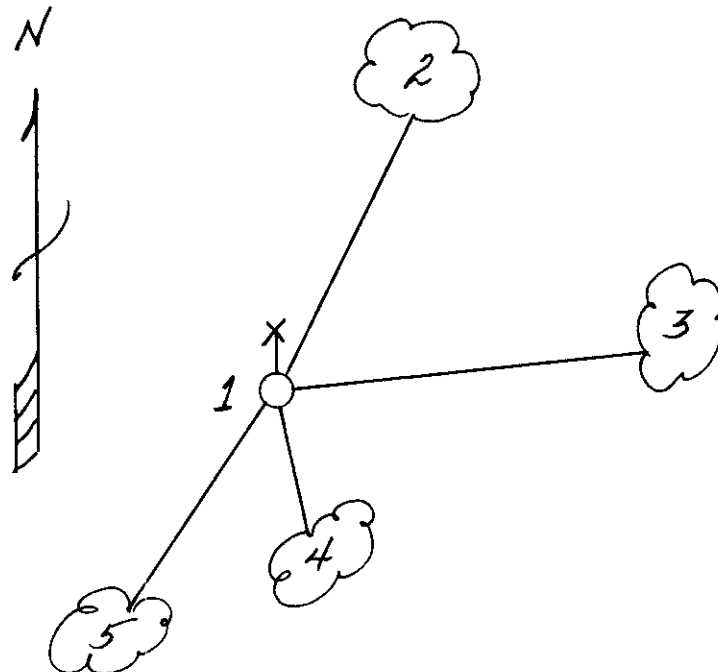
- 1863 - Joseph H. Jenkins established this corner, set a wood post with two BTs:
 15" Red Pine, N34°W, 40 Links (26.40'); 6" Birch, N15°E, 17 Links (11.22')
- 10/20/1936 - Vern Maine restored this corner from remains of an original BT. He set a steel monument/two BTs: 24" White Pine Stump, S50°W, 54 Links (35.64')
 24" White Pine Stump, N56°W, 15½ Links (10.23')
- 6/10/1996 - Milo E. Stefan found Maines monument in excellent condition, made four new BTs and set a plastic sign post.

(c) (d) (e) Plan view of corner with ties to at least 4 witness monuments. If in disagreement with previously established corner, show the distances between the two corners and also indicate the ties to the disputed corner.

- 1) 2" x 60" Iron pipe/B.C.
- 2) 12" Red Pine, N13°E, 41.18'
- 3) 18" White Pine, N85°E, 129.93'
- *4) 16" Red Pine, S16°E, 11.14'
- 5) 18" Red Pine, S21°W, 49.41'
- 6) Plastic Sign Post, North, 1.0'

*Location Poster on BT.


Distances from nail in side of BTs
 Stump blaze scribed "BT"
 BT tags on face of each BT



(i) I, Milo E. Stefan
 (type or print name) certify that the corner location on this record was determined by me or under my direction and control and that this U.S. Public Land Survey Monument Record is correct and complete to the best of my knowledge and belief.

Milo E. Stefan
 Signature

June 18, 1996
 Date



Stamp
 3706110000

Index No. J-21