

U.S. PUBLIC LAND SURVEY MONUMENT RECORD

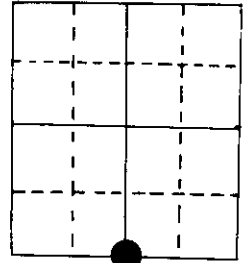
Note: This form is intended and designed to fulfill all requirements of Wisconsin Administrative Code, Chapter A-E 5.02, U.S. Public Land Survey Monument Record (3) (a) (b) (c) (d) (e) (f) (g) (h) (i). An additional sheet may be added if necessary to conform with said requirements.

(a) Corner location: Township 37 North

Range 6 East ~~West~~

Town/~~City/Village~~ of Cassian

County Oneida



S 1/4 Section 13

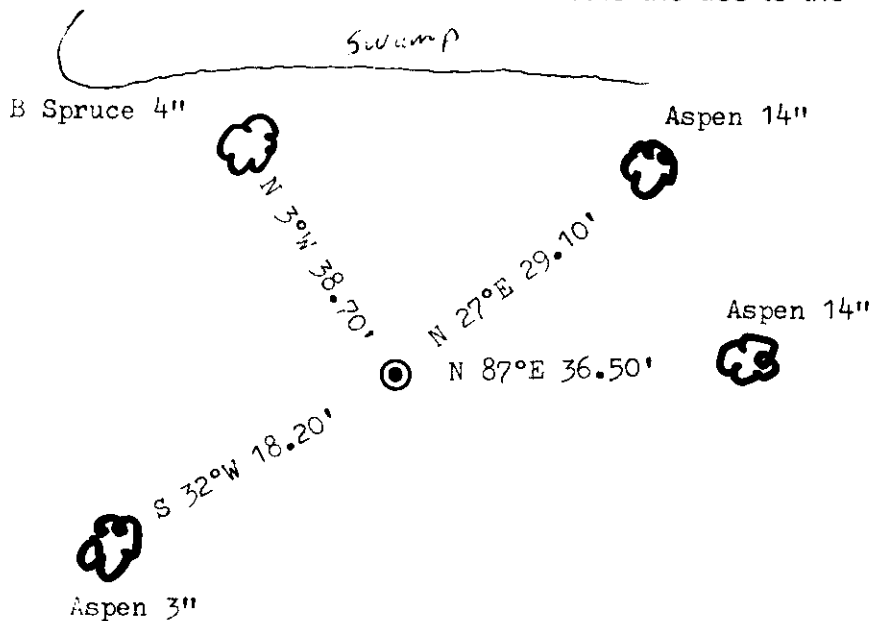
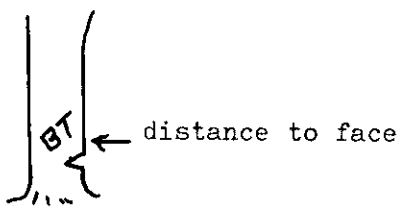
(b) (f) (g) (h) Description of monument found at this corner and if it was accepted, state all evidence (material, testimonial, occupational, plats, records, other monuments) used as a basis for accepting. If not accepted or if nothing was found, state evidence used as basis for establishing location. If reestablished through lost corner proportionate methods, indicate all monuments, distances and directions used to establish.

Original Joseph H. Jenkins, 1863. OBT's PW 7" N 25°W 16 lks, PW 10" S 42°W 10 lks .

V.M. Maine, Oct 1936, found orig stk. & both OBT's. ,SW good, NW burned.
 Replaced with Official Cor. ♂ brass cap) new BT's PW stp 16" N 42°E 44 1/2 lks
 PW stp 14" S 70°E 51 1/2 lks

M. Seymour on 1/4/84 found brass cap & Maine's stps. Made new BT's.

(c) (d) (e) Plan view of corner with ties to at least 4 witness monuments. If in disagreement with previously established corner, show the distances between the two corners and also indicate the ties to the disputed corner.



(i) I, Marvin E. Seymour
 (type or print name) certify that the corner location on this record was determined by me or under my direction and control and that this U.S. Public Land Survey Monument Record is correct and complete to the best of my knowledge and belief.

Marvin E. Seymour July 9, 1984
 Signature Date



3706130020

N-23