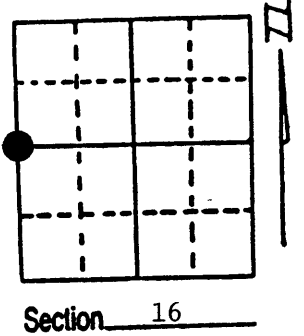


U.S. PUBLIC LAND SURVEY MONUMENT RECORD

Note: This form is intended and designed to fulfill all requirements of Wisconsin Administrative Code, Chapter A-E 7.08 U.S. Public Land Survey Monument Record (3) (a) (b) (c) (d) (e) (f) (g) (h) (i). An additional sheet may be added if necessary to conform with said requirements.

(a) Corner location: Township 37 North
 Range 6 East/West

Town/City/Village Cassian
 County Oneida



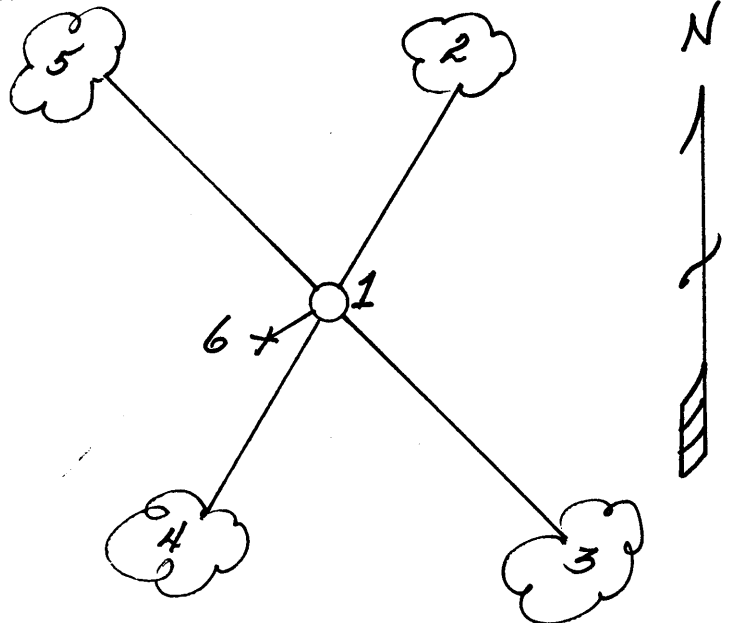
(b) (f) (g) (h) Description of monument found at this corner and if it was accepted, state all evidence (material, testimonial, occupational, plats, records, other monuments) used as a basis for accepting. If not accepted or if nothing was found, state evidence used as basis for establishing location. If reestablished through lost corner proportionate methods, indicate all monuments, distances and directions used to establish. Indicate type of monument found or set and sign post.

- 1860 - Joseph H. Jenkins established this corner at 40.00 chains and set a wood post with two BTs:
 - 10" Aspen, S17°W, 40 Links (26.4')
 - 10" Aspen, N20°W, 17 Links (11.22')
- 1936 - Vern Maine restored corner - set a wood stake/two BTs:
 - 16" Red Pine, N86°W, 1.64 chains (108.24')
 - 24" White Pine, N34°W, 1.20 1/2 chains (79.53')
- 1937 - Maine placed an iron pipe/brass cap.
- 11/16/1994 - Milo E. Stefan found Maine monument/both BTs gone. We made four new BTs and set plastic sign post.

(c) (d) (e) Plan view of corner with ties to at least 4 witness monuments. If in disagreement with previously established corner, show the distances between the two corners and also indicate the ties to the disputed corner.

- 1) 2" x 60" Iron Pipe/Brass Cap.
- 2) 10" White Pine, N16°E, 41.59'.
- 3) 12" White Pine, S42°E, 47.33'.
- 4) 12" White Pine, S16°W, 33.47'.
- 5) 14" White Pine, N42°W, 59.77'.
- 6) Plastic Sign Post, SW, 1.0'.


Distances to nail in side of BTs.
 Stump blazes scribed "BT".



(i) I, Milo E. Stefan
 (type or print name) certify that the corner location on this record was determined by me or under my direction and control and that this U.S. Public Land Survey Monument Record is correct and complete to the best of my knowledge and belief.

Milo E. Stefan
 Signature

November 28, 1994
 Date



Index No. I-9