

Stock No. 26273

CERTIFIED LAND CORNER RESTORATION

State of Wisconsin }
County of Oneida } ss.

I, Dennis B. Roberts, do hereby certify that on the 4th day of October, 1986, I found evidence of the One Quarter corner of 19 and 24 Township 37 North, Range 6 and 7 East, Fourth Principal Meridian, as described hereon; and that from this evidence I established a new monument and accessories as described hereon to perpetuate the original location of this corner:

Description of original monument and accessories and subsequent restorations:

The original Government Survey was performed by Alfred Millard, Deputy Surveyor in August 1860.


Wood post set:

White Birch 6" S89°W 12 links
White Birch 6" N15°E 15 links

Description of corner evidence found:

2" iron pipe

White Birch 7" N13°E 29.5 feet
White Birch 6" N54°E 6.7 feet



Description of monument and accessories I established to perpetuate the original location of this corner:

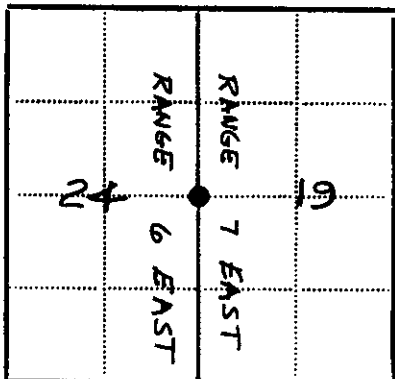

Replaced 2" iron pipe with Oneida County 2" diameter aluminum pipe 30" long with 3" diameter aluminum tablet stamped to identify corner.

Set nail in BT's found:

White Birch 7" N13°E 29.5 feet
White Birch 6" N54°E 6.7 feet

Set nail in new BT's:

Sugar Maple 8" S56°E 55.0 feet
Sugar Maple 5" N80°W 30.5 feet



Legend: ● - Corner monument restored, □ -

Resident witnesses

Dated at Minocqua, Wisconsin, this 13 day of October 1986

Signature Dennis B. Roberts Title Registered Land Surveyor (County Surveyor, Registered Land Surveyor, or other duly authorized official)

Surveyors Registration No. S-1863

Office of County of I hereby certify that the within instrument was filed in this office for record on the day of 19, and was filed in Book No. Page No. of County Records.

Signature Title

Township, Range, Section, Index No., Page No.

3706 24 2000

P-25