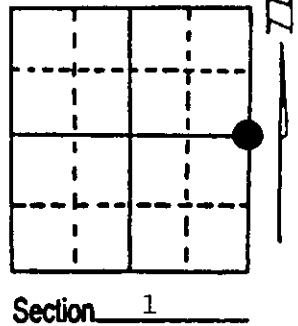


U.S. PUBLIC LAND SURVEY MONUMENT RECORD

Note: This form is intended and designed to fulfill all requirements of Wisconsin Administrative Code, Chapter A-E 7.08 U.S. Public Land Survey Monument Record (3) (a) (b) (c) (d) (e) (f) (g) (h) (i). An additional sheet may be added if necessary to conform with said requirements.

(a) Corner location: Township 37 North
 Range 7 East/West

Town/City/Village Lake Tomahawk
 County Oneida



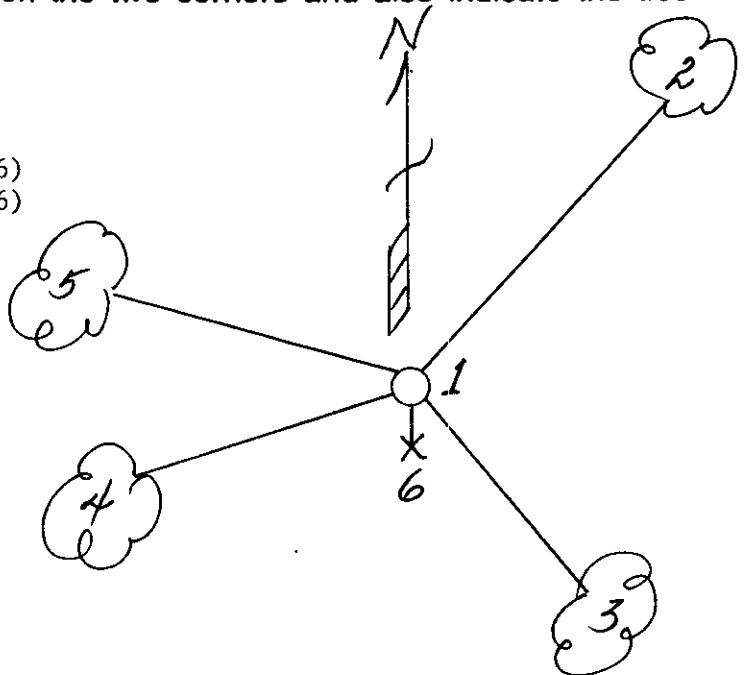
(b) (f) (g) (h) Description of monument found at this corner and if it was accepted, state all evidence (material, testimonial, occupational, plats, records, other monuments) used as a basis for accepting. If not accepted or if nothing was found, state evidence used as basis for establishing location. If reestablished through lost corner proportionate methods, indicate all monuments, distances and directions used to establish. Indicate type of monument found or set and sign post.

- Sept. 8, 1860 - Alfred Millard established this corner and set a wood post with two BTs:
 - 9" Tamarack, S45°W, 23 Links (15.18')
 - 6" Tamarack, N67°E, 34 Links (22.44')
- 9/18/1936 - Vern Maine found remains of both original BTs. He placed a county monument with three BTs:
 - 6" Cedar, N6°E, 88 1/2 Links (58.41')
 - 6" Cedar, S76°W, 46 1/4 Links (30.52')
 - 6" Cedar, N81°W, 51 Links (33.66')
- 2/17/1954 - F.R. Wincentzen witnessed corner and BTs in good condition.
- 6/25/1996 - Milo E. Stefan found Maine's monument and two BTs in good condition. We made two new BTs and placed plastic sign post.

(c) (d) (e) Plan view of corner with ties to at least 4 witness monuments. If in disagreement with previously established corner, show the distances between the two corners and also indicate the ties to the disputed corner.

- 1) 2" x 60" Iron Pipe/Brass Cap.
- 2) 14" Tamarack, N41°E, 75.54'.
- 3) 14" Tamarack, S43°E, 41.51'.
- 4) 14" Cedar, S76°W, 30.60' (Maine's 1936)
- 5) 12" Cedar, N81°W, 33.79' (Maine's 1936)
- 6) Plastic Sign Post, South, .8'.


Distances from nail in side of BTs.
 Stump blazes scribed "BT".
 BT tags placed on face of BTs.



REGISTER OF DEEDS OFFICE
 ONEIDA COUNTY, WIS.
FILED
 SEP - 4 1996
 At 10 O'Clock AM
THOMAS H. LEIGHTON
 REGISTER OF DEEDS

(i) I, Milo E. Stefan
 (type or print name) certify that the corner location on this record was determined by me or under my direction and control and that this U.S. Public Land Survey Monument Record is correct and complete to the best of my knowledge and belief.

Milo E. Stefan August 17, 1996
 Signature Date



3707012000
Stamp

Index No. G-25