

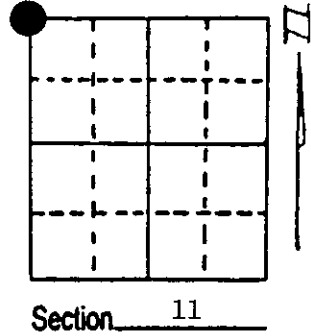
U.S. PUBLIC LAND SURVEY MONUMENT RECORD

Note: This form is intended and designed to fulfill all requirements of Wisconsin Administrative Code, Chapter A-E 7.08 U.S. Public Land Survey Monument Record (3) (a) (b) (c) (d) (e) (f) (g) (h) (i). An additional sheet may be added if necessary to conform with said requirements.

(a) Corner location: Township 37 North
 Range 7 East/West

Town/City/Village Cassian

County Oneida



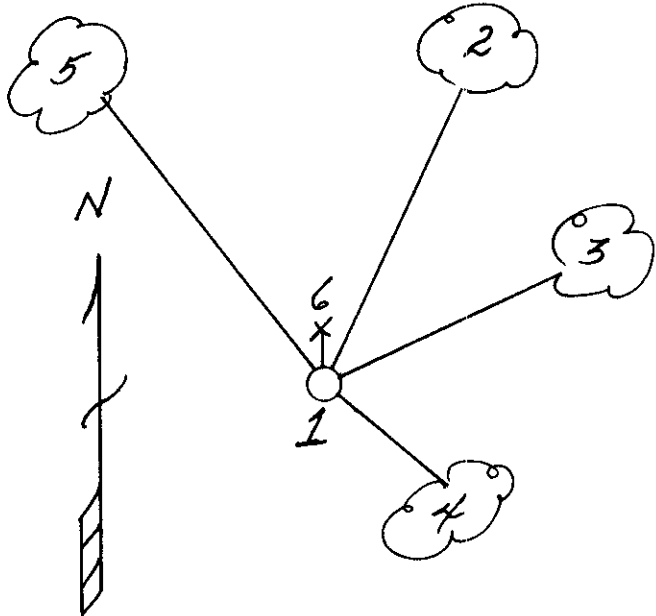
(b) (f) (g) (h) Description of monument found at this corner and if it was accepted, state all evidence (material, testimonial, occupational, plats, records, other monuments) used as a basis for accepting. If not accepted or if nothing was found, state evidence used as basis for establishing location. If reestablished through lost corner proportionate methods, indicate all monuments, distances and directions used to establish. Indicate type of monument found or set and sign post.

- Nov. 1862 - Joseph H. Jenkins established this corner, set a wood post with four BTs:
 14" Red Pine, N70°E, 57 Links (37.62') 10" White Pine, S50°E, 21 Links (13.86')
 10" Red Pine, S43°W, 71 Links (4.62') 9" Red Pine, N31°W, 32 Links (21.12')
- 10/15/1936 - Vern Maine found two old scribed stakes and stumps of all original BTs. No new BTs were made. He set an iron pipe with Brass Cap.
- 6/11/1996 - Milo E. Stefan found Maines monument in excellent condition. We made four new BTs and set plastic sign post.

(c) (d) (e) Plan view of corner with ties to at least 4 witness monuments. If in disagreement with previously established corner, show the distances between the two corners and also indicate the ties to the disputed corner.

- 1) 2" x 60" Iron pipe/B.C.
- 2) 8" Red Oak, N14°E, 46.26'
- 3) 8" White Pine, N48°E, 29.43'
- 4) 16" White Pine, S63°E, 14.48'
- 5) 14" White Pine, N55°W, 59.71'
- 6) Plastic Sign Post, North, 2.0'


Distances from nail in side of BTs
 Stump blaze scribed "BT"
 BT tags on face of each BT



(i) I, Milo E. Stefan
 (type or print name) certify that the corner location on this record was determined by me or under my direction and control and that this U.S. Public Land Survey Monument Record is correct and complete to the best of my knowledge and belief.

Milo E. Stefan
 Signature

June 18, 1996
 Date



3707030000
 Stamp