

# U.S. PUBLIC LAND SURVEY MONUMENT RECORD

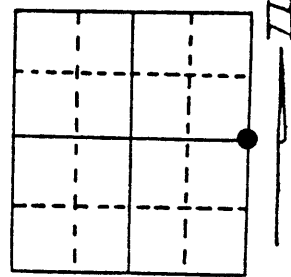
Note: This form is intended and designed to fulfill all requirements of Wisconsin Administrative Code, Chapter A-E 5.02, U.S. Public Land Survey Monument Record (3) (a) (b) (c) (d) (e) (f) (g) (h) (i). An additional sheet may be added if necessary to conform with said requirements.

(a) Corner location: Township 37 North

Range 7 East

Town/City/Village CASSIAN

County ONEIDA




Section 7

(b) (f) (g) (h) Description of monument found at this corner and if it was accepted, state all evidence (material, testimonial, occupational, plats, records, other monuments) used as a basis for accepting. If not accepted or if nothing was found, state evidence used as basis for establishing location. If reestablished through lost corner proportionate methods, indicate all monuments, distances and directions used to establish.

1967 - James Griffin found corner. 2 BT's 10" oak S 54 E, 12.2' and 9" oak, N 39 E, 38.6'

1980 - W.H. Stuth surveyed Sec.8 for O.I.  
Found and accepted I.P. as corner.

1996 - William Badow found 2" iron pipe and replaced with O.C.M.  
Witnessed as shown below.



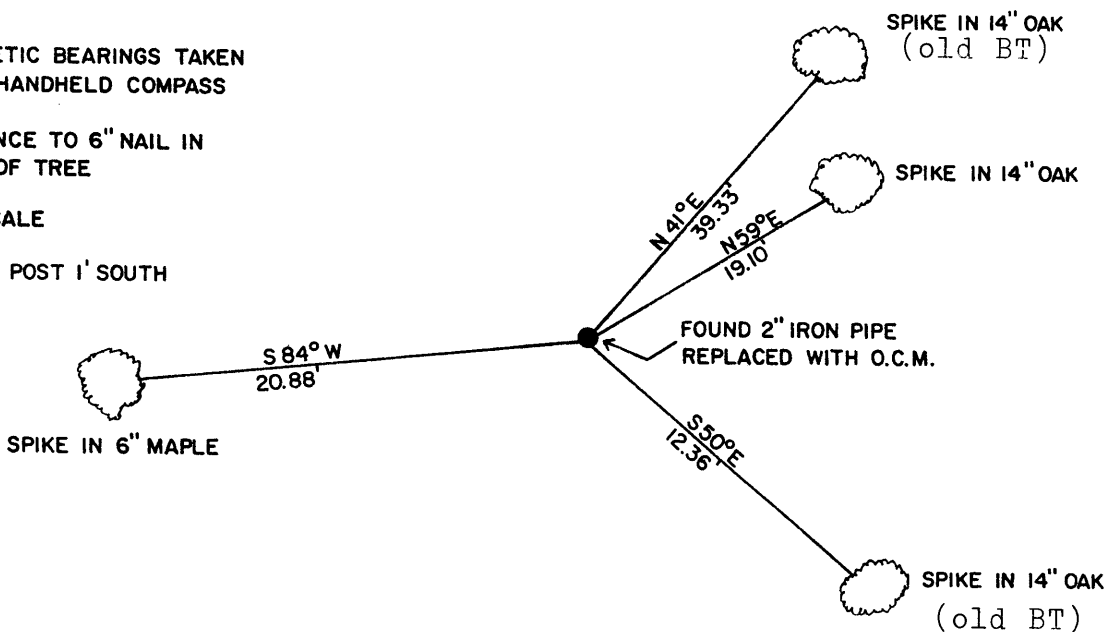
(c) (d) (e) Plan view of corner with ties to at least 4 witness monuments. If in disagreement with previously established corner, show the distances between the two corners and also indicate the ties to the disputed corner.

— MAGNETIC BEARINGS TAKEN WITH HANDHELD COMPASS

— DISTANCE TO 6" NAIL IN SIDE OF TREE

— NO SCALE

— WHITE POST 1' SOUTH



(i) I, WILLIAM E. BADOW  
(type or print name) certify that the corner location on this record was determined by me or under my direction and control and that this U.S. Public Land Survey Monument Record is correct and complete to the best of my knowledge and belief.

William E. Badow 8-6-03  
Signature Date



Index No. 65

3707072000