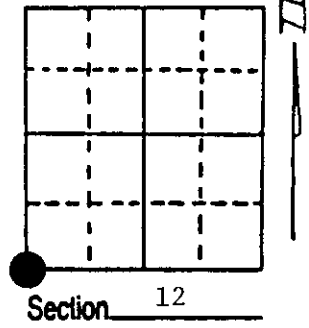


U.S. PUBLIC LAND SURVEY MONUMENT RECORD

Note: This form is intended and designed to fulfill all requirements of Wisconsin Administrative Code, Chapter A-E 7.08 U.S. Public Land Survey Monument Record (3) (a) (b) (c) (d) (e) (f) (g) (h) (i). An additional sheet may be added if necessary to conform with said requirements.

(a) Corner location: Township 37 North
 Range 7 East/West

Town/City/Village Lake Tomahawk
 County Oneida



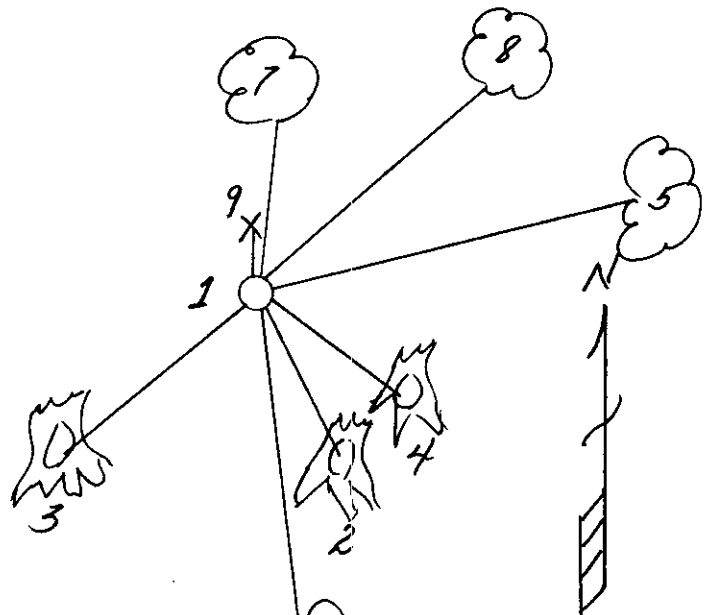
(b) (f) (g) (h) Description of monument found at this corner and if it was accepted, state all evidence (material, testimonial, occupational, plats, records, other monuments) used as a basis for accepting. If not accepted or if nothing was found, state evidence used as basis for establishing location. If reestablished through lost corner proportionate methods, indicate all monuments, distances and directions used to establish. Indicate type of monument found or set and sign post.

- Nov. 1862 - Joseph H. Jenkins established this corner/four BTs:
 - 8" White Pine, N4°W, 26 Links (17.16')
 - 10" Y. Pine, N80°E, 33 Links (21.78')
 - 14" Y. Pine, S35°W, 52 Links (34.32')
 - 12" Y. Pine, S35°E, 26 Links (17.16')
- 9/26/1936 - Maine restored corner by Lost Methods. He placed a 2" x 60" iron pipe/brass cap and three Red Pine Stumps for BTs:
 - 9" Red Pine Stump, S56°W, 42½ Links (28.05')
 - 12" Red Pine Stump, S22°E, 23 Links (15.18')
 - 10" Red Pine Stump, S47°E, 38½ Links (25.41')
- 5/15/1996 - Milo E. Stefan found Maine's monument and all three of his BT stumps in good condition. We made new BTs and set plastic sign post.

(c) (d) (e) Plan view of corner with ties to at least 4 witness monuments. If in disagreement with previously established corner, show the distances between the two corners and also indicate the ties to the disputed corner.


- 1) 2" x 60" Iron pipe/brass cap.
- 2) Red Pine Stump, S22°E, 15.0'.
- 3) Red Pine Stump, S56°W, 28.0'.
- 4) Red Pine Stump, S47°E, 25.5'.
- 5) 14" Jack Pine, N87°E, 101.74'.
- 6) 14" Jack Pine, S8°E, 78.27'.
- 7) 8" Aspen, N3°E, 15.25'.
- 8) 8" White Birch, N60°E, 63.64'.
- 9) Plastic Sign Post, North, 1.0'.

Distances from nail in side of BTs
 Stump blaze scribed "BT"
 BT tags on face of each BT



(i) I, Milo E. Stefan
 (type or print name) certify that the corner location on this record was determined by me or under my direction and control and that this U.S. Public Land Survey Monument Record is correct and complete to the best of my knowledge and belief.

Milo E. Stefan June 19, 1996
 Signature Date



Stamp
 3707110000

Index No. I-21