

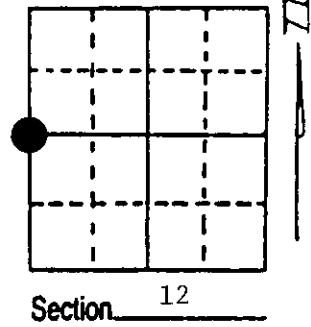
U.S. PUBLIC LAND SURVEY MONUMENT RECORD

Note: This form is intended and designed to fulfill all requirements of Wisconsin Administrative Code, Chapter A-E 7.08 U.S. Public Land Survey Monument Record (3) (a) (b) (c) (d) (e) (f) (g) (h) (i). An additional sheet may be added if necessary to conform with said requirements.

(a) Corner location: Township 37 North
 Range 7 East/West

Town/City/Village Lake Tomahawk

County Oneida



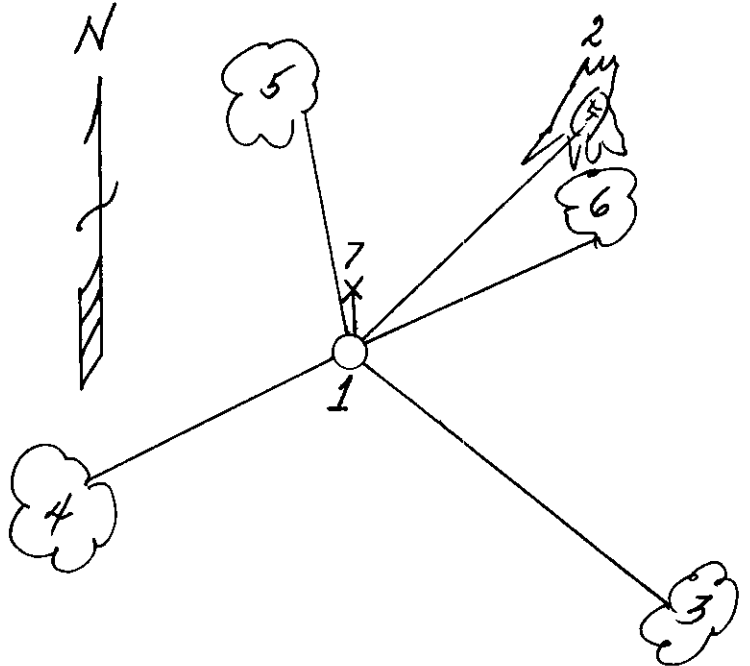
(b) (f) (g) (h) Description of monument found at this corner and if it was accepted, state all evidence (material, testimonial, occupational, plats, records, other monuments) used as a basis for accepting. If not accepted or if nothing was found, state evidence used as basis for establishing location. If reestablished through lost corner proportionate methods, indicate all monuments, distances and directions used to establish. Indicate type of monument found or set and sign post.

- Nov. 1863 - Joseph H. Jenkins established this corner and made two BTs:
 9" Y. Pine, N12°E, 20 Links (13.20')
 9" Y. Pine, N38°W, 25 Links (16.50')
- 9/24/1936 - Vern Maine found stumps of both original BT stumps. He placed a 2" x 60" iron pipe with two new BTs:
 6" Jack Pine, S29°E, 86½ Links (57.09')
 12" Red Pine Stump, N53°E, 61 Links (40.26')
- 5/15/1996 - Milo E. Stefan found Maine's monument in good condition. Jack Pine gone. Red Pine Stump N53°E, 40.26' - scribed.
 We made new BTs and set sign post.

(c) (d) (e) Plan view of corner with ties to at least 4 witness monuments. If in disagreement with previously established corner, show the distances between the two corners and also indicate the ties to the disputed corner.

- 1) 2" x 60" Iron pipe/brass cap.
- 2) Red Pine Stump, N53°E, 40.26'.
- 3) 14" Red Oak, S73°E, 64.48'
- 4) 4" White Birch, S70°W, 32.84'.
- 5) 3" Red Maple, N8°W, 52.34'.
- 6) 6" Aspen, N62°E, 12.30'.
- 7) Plastic Sign Post, 1.2' North.


Distances from nail in side of BTs
 Stump blaze scribed "BT"
 BT tags on face of each BT



(i) I, Milo E. Stefan
 (type or print name) certify that the corner location on this record was determined by me or under my direction and control and that this U.S. Public Land Survey Monument Record is correct and complete to the best of my knowledge and belief.

Milo E. Stefan
 Signature

June 19, 1996
 Date



3707112000
 Stamp