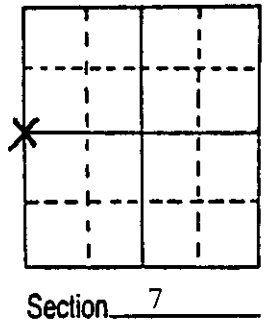



# U.S. PUBLIC LAND SURVEY MONUMENT RECORD

Note: This form is intended and designed to fulfill all requirements of Wisconsin Administrative Code, Chapter A-E 5.02, U.S. Public Land Survey Monument Record (3) (a) (b) (c) (d) (e) (f) (g) (h) (i). An additional sheet may be added if necessary to conform with said requirements.

(a) Corner location: Township 37 North  
 Range 8 East/West  
 Town/City/Village Newbold  
 County Oneida



(b) (f) (g) (h) Description of monument found at this corner and if it was accepted, state all evidence (material, testimonial, occupational, plats, records, other monuments) used as a basis for accepting. If not accepted or if nothing was found, state evidence used as basis for establishing location. If reestablished through lost corner proportionate methods, indicate all monuments, distances and directions used to establish.

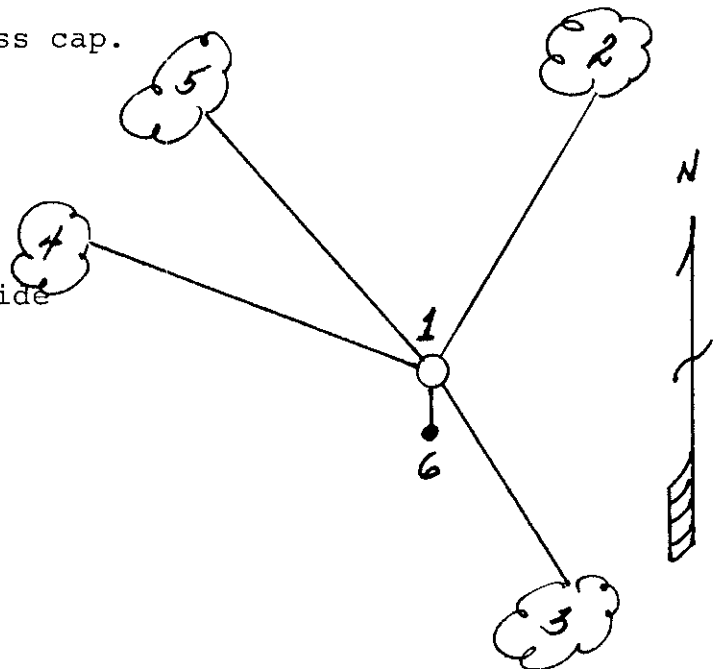
September 8, 1860; Alfred Millard at 40.00 chains set 1/4 section post:  
 14" White Pine, N45°E, 12 links (7.92').  
 14" Aspen, S21°W, 26 links (17.16').  
 September 12, 1936; Maine set county monument from original BT and made two BTs:  
 6" Black Oak, N49°W, 42 1/2 links (28.05').  
 6" Black Oak, N69°W, 49 1/2 links (32.67').  
 December 4, 1987; Milo E. Stefan found 2" x 30" galv. iron pipe with brass cap as set by Maine. Both BTs in good condition.

(c) (d) (e) Plan view of corner with ties to at least 4 witness monuments. If in disagreement with previously established corner, show the distances between the two corners and also indicate the ties to the disputed corner.

1. 2" x 30" galv. iron pipe with brass cap.
- \*2. 10" Red Oak, N20°E, 34.84'.
- \*3. 8" Red Oak, S12°E, 30.31'.
- \*\*4. 16" Red Oak, N62°W, 32.70'.
- \*\*5. 14" Red Oak, N49°W, 27.83'.
6. Plastic sign post, South 1.9'.

\*BTs scribed "1/4S BT".  
 Distances measured to blaze on side of trees.

\*\*Maine's BTs from 1936



(i) I, Milo E. Stefan  
 (type or print name) certify that the corner location on this record was determined by me or under my direction and control and that this U.S. Public Land Survey Monument Record is correct and complete to the best of my knowledge and belief.

Milo E. Stefan  
 Signature

12/6/87  
 Date



Index No. G-1