

CERTIFIED LAND CORNER RESTORATION

State of Wisconsin }  
County of Oneida } ss.

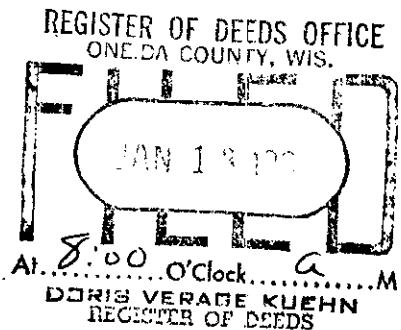
I, Dennis L. Stella, do hereby certify that on the 15th day of May, 1979, I found evidence of the NW corner of the E 1/2 of NE 1/4-NE 1/4 corner of Sec. 24 Township 37 N, Range 7 E, Fourth Principal Meridian, as described hereon; and that from this evidence I established a new monument and accessories as described hereon to perpetuate the original location of this corner:

Description of original monument and accessories and subsequent restorations:

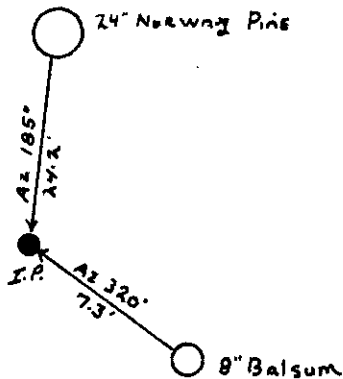
None.

Description of corner evidence found:

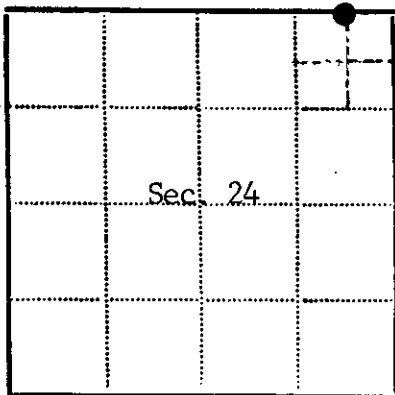
Found DNR wood post set in 1930.



Description of monument and accessories I established to perpetuate the location of this corner:



This is a copy original corner by record



● - Corner monument restored  
□ -

Resident witnesses.....

Dated at Rhinelander Wisconsin, this 16th day of October 1979.

Signature Dennis L. Stella Title RLS 1352  
(County Surveyor, Registered Land Surveyor, or other duly authorized official)

Surveyors Registration No. 1352

Office of.....County of.....

I hereby certify that the within instrument was filed in this office for record on the.....day of.....19....., and was filed in Book No.....Page No.....of County Records.

Signature.....Title.....

Township....., Range....., Section....., Index No....., Page No.....

37C7130010