

CERTIFIED LAND CORNER RESTORATION

State of Wisconsin }
County of Oneida } ss.

I David F. McMullen, do hereby certify that on the 15 day of September, 1982, I found evidence of the meander corner N. of Haud I. corner of on the W. line of Sec. 13 Township 37 North, Range 7 East, Fourth Principal Meridian, as described hereon; and that from this evidence I established a new monument and accessories as described hereon to perpetuate the original location of this corner:

Description of original monument and accessories and subsequent restorations:

- Wood post set (November 1862 - Jos. H. Jenkins)
Bearing trees: 10" Fir; N23°E, 361ks
8" Aspen; N38°W, 791ks
June 13, 1936 - V. E. Haine
Oak Stake set.
Bearing trees: 14" White Pine; N7 1/2°W, .70ch 50" Grey boulder w/cross N15°E, .20ch
14" White Pine; N42°W, 1.13ch

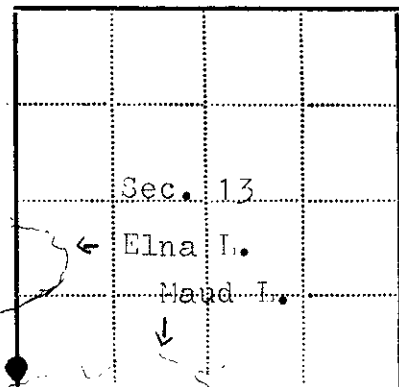
Description of corner evidence found:

- Wood post w/metal tag
Bearing trees: 30" White Pine; N6°W, 21.4'
32" White Pine; N55°W, 59.11'

Position of original corner now in lake.

Description of monument and accessories I established to perpetuate the location of this corner:

- Set Oneida County Berntson Monument on section line North of original position.
Made Bearing trees:
6" White Pine; S49°W, 16.95'
10" White Pine; S60°E, 24.11'



Legend:
● - Corner monument restored
□ -

Resident witnesses.....

Dated at Minocqua Wisconsin, this 11 day of Jan 1982

Signature David F. McMullen Title Registered Land Surveyor
(County Surveyor, Registered Land Surveyor, or other duly authorized official)

Surveyors Registration No. S-1340

Office of Register of Deeds County of Oneida

I hereby certify that the within instrument was filed in this office for record on the 17th day of September 1982, and was filed in Book No. Page No. of County Records.

Signature Doris Verage Kuehn Title REGISTER OF DEEDS

Township 37 North, Range 7 East, Section 13, Index No., Page No.

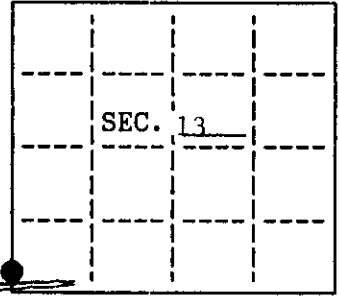
3707140200

M, N-22

U.S. PUBLIC LAND SURVEY MONUMENT RECORD

Note: This form is intended and designed to fulfill all requirements of Wisconsin Administrative Code, Chapter A-8 7.08 U.S. Public Land Survey Monument Record (3)(a)(b)(c)(d)(e)(f)(g)(h)(i). An additional sheet may be added if necessary to conform with said requirements.

(a) CORNER LOCATION: State Plane Coordinates
S. Meander corner of Sec. 13 X _____
 Township 37 North Y _____
 Range 7 East Datum Base _____
 Town/City Cassian County of Oneida



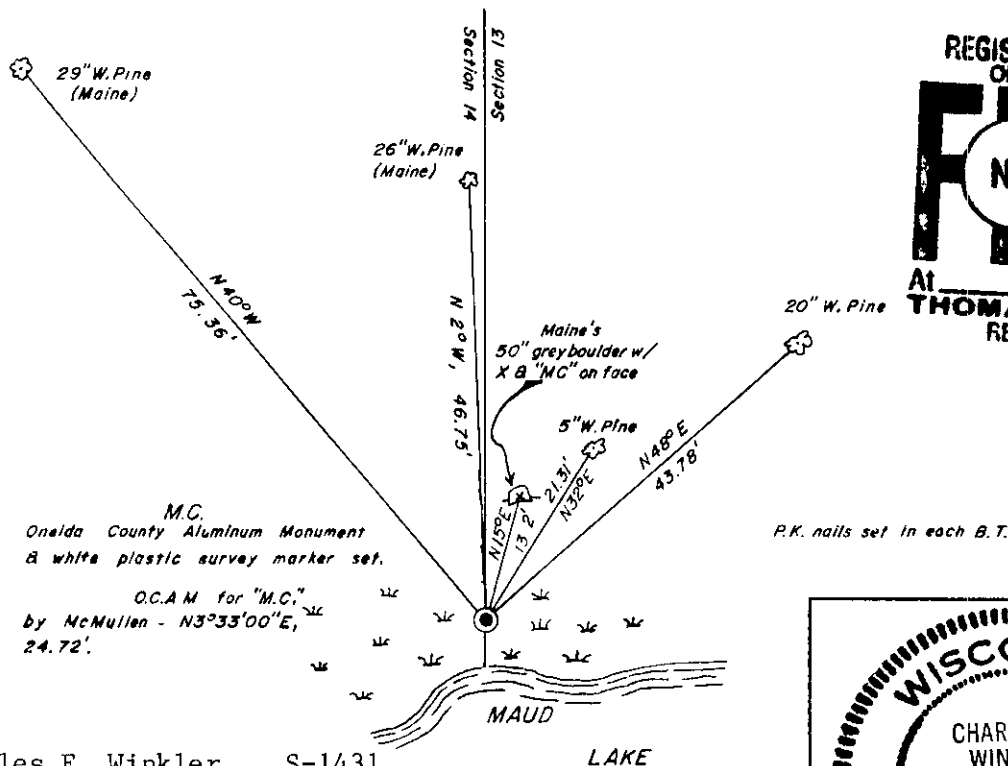
(b) HISTORY OF ORIGINAL CORNER ESTABLISHMENT
 Original Surveyor: J.H. Jenkins
 Date of Survey: Commenced November 1862
 Completed November 1862

Original B.T.'S
Maud Lake
 10" Fir - N23°E, 36 lks
 8" Aspen - N38°W, 79 lks

(b)(f)(g)(h) Description of monument found at this corner and if it was accepted, state all evidence (material, testimonial, occupational, plats, records, other monuments) used as a basis for accepting. If not accepted or if nothing was found, state evidence used as basis for establishing location. If reestablished through lost corner proportionate methods, indicate all monuments, distances and directions used to establish. Indicate type of monument and sign post found or set.

- 1936 - V. Maine did not find original corner, but did find original Fir bearing tree to NE. He set a new oak stake and made two new bearing trees - W.P. 14", N7½°W, .70 (46.2'), W.P. 14", N42°W, 1.13 (74.6') and also a grey boulder, 50", N15°E, .20 (13.2') (cross on it).
- 1996 - I found Maine's oak stake under water and also Maine's two bearing trees and the 50" boulder with the cross and "MC" also chiseled onto the face. All witnesses matched Maine's bearings and distances to post. I replaced post with Oneida County Aluminum Monument. In January 1982 David F. McMullen, S-1340, set an Oneida County aluminum monument at the location of a wood post he found north of the original corner (see sketch below for tie).

(c)(d)(e) Plan view of corner with ties to at least 4 witness monuments. If in disagreement with previously established corner, show the distances between the two corners and also indicate the ties to the disputed.



REGISTER OF DEEDS OFFICE
 ONEIDA COUNTY, WIS.
FILED
 NOV 15 1996
 At O'Clock M
THOMAS H. LEIGHTON
 REGISTER OF DEEDS

WISCONSIN
 CHARLES E. WINKLER
 S-1431
 MINOCQUA, WIS.
LAND SURVEYOR

INDEX NO. M-N-21

(i) I, Charles E. Winkler S-1431
 hereby certify that the corner location on this record was determined by me or under my direction and control and that this U.S. Public Land Survey Monument Record is correct and complete to the best of my knowledge and belief.

Charles E. Winkler 10/18/96
 Signature Foltz & Assoc., Inc. Date 10-18-96

3707140200