

This form is intended to fulfill the requirements of Chapter A-E 7.08 (3)(a) thru (i) U.S. Public Land Survey Monument Location Record, Wisconsin Administrative Code. Use the reverse side of form for continuation.

U.S. PUBLIC LAND SURVEY MONUMENT LOCATION RECORD

Recorders Data

USPLS CORNER: EAST 1/16 NE SECTION: 14 TOWNSHIP: 37 NORTH RANGE: 7 EAST

NAME OF WATERWAY FOR M.C. CORNER : N/A SECTION LINE: N/A

(CITY)(VILLAGE)(TOWN) OF: CASSIAN COUNTY OF: ONEIDA

Description of monument found or placed and all other evidence used as the basis for monument location; including monuments and related measurements required if the corner location was reestablished by lost corner proportionate methods. Also indicate name of original surveyor, original survey date and the corner monument, bearing trees, witness or other reference monuments established; including measured bearing and distance ties, from available records.

THIS FORTY CORNER WAS RECOVERED AND PERPETUATED AT THE REQUEST AND APPROVAL OF ONEIDA COUNTY SURVEYOR MICHAEL ROMPORTL DUE TO PENDING ROADWAY IMPROVEMENTS BY THE TOWN OF CASSIAN.

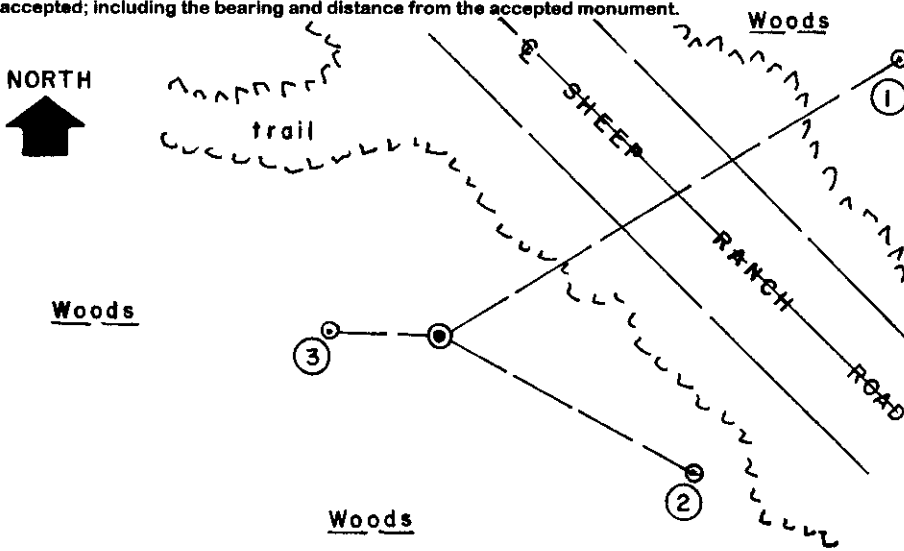
Found and accepted an older 2" dia. iron pipe monument with brass cap plug stamped '1/8' about 31" above grade; the pipe was tipped slightly NW but very stable and secure, so I accepted the top center of cap as point for new ties and set a standard white poly 'T' marker post 6" NE of the corner pipe monument. The corner falls S59°W about 43 feet from the centerline of an existing gravel roadway bearing N45°W.

In September 1936, Maine set an Oak stake at this corner 20 chains each way on a right line between the East 1/4 corner and the NW Section corner and noted new BTs: a 12" Py stump S85°E 1.25 chains, which I found S89°E but about 4 feet further, and a 10" Py N51°E 1.2575 chains, which I found OK and used for new ties below.

As previously done at other corners, it is believed that Maine later reset his 1936 oak stake at the corner with the brass capped iron pipe monument presently found at the corner location.

This recovery completed August 20, 1999; there were no direct witnesses other than an occasional vehicle drive-by.

Plan view map of monument location with bearing and distance ties to a minimum of four(4) described witness or reference monuments of concrete, natural stone, iron, live bearing trees or equivalent material. If applicable, also show a minimum of two(2) bearing and distance ties to any other monument found and not accepted; including the bearing and distance from the accepted monument.




- WITNESS MONUMENT TIES:**
- ① Old BT 24" Pr N59°E 83.50', with lower face blaze shut but plain. I set a std BT sign on upper SW face.
 - ② New BT 11" Oak S62°E 44.84'; I set a std BT sign on upper NE face.
 - ③ New BT 17" Oak N88°W 17.55'.
- No other suitable BT trees were found nearby for additional ties.

SCALE: 1" = 30'

Unless otherwise indicated, all bearing tree ties are to a .25" dia. by 2.5" long PK nail with a 1.25" dia. steel washer driven into unblazed right face and a .25" dia. by 2.5" long PK nail with a 2" dia. steel washer stamped BT is also driven into unblazed face of bearing tree at DBH; the basis for measured bearings is by compass to nearest degree and all tie distances are measured horizontal by steel tape corrected to nearest 1/100th feet at standard temperature of 68° F.

RLS SEAL:

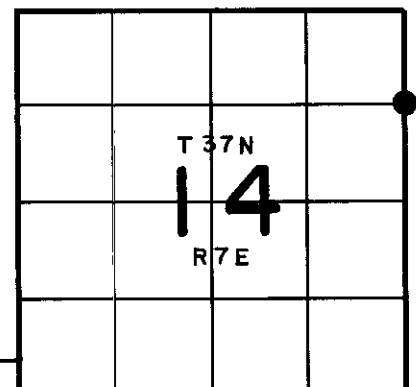


LAND SURVEYOR CERTIFICATE:

I, William C. Rohde, hereby certify that I am duly licensed as a Professional Land Surveyor in the State of Wisconsin; that this USPLS monument location was determined by me and/or under my direct supervision and control; and that this U.S. Public Land Survey Monument Location Record is true and correct to the best of my knowledge and belief.

Signed: *William C. Rohde*
William C. Rohde RLS 841

Date Signed: January 14, 2000



SECTION LOCATION MAP
INDEX NO. K 21

3707143000