

This form is intended to fulfill the requirements of Chapter A-E 7.08 (3)(a) thru (i) U.S. Public Land Survey Monument Location Record, Wisconsin Administrative Code. Use the reverse side of form for continuation.

U.S. PUBLIC LAND SURVEY MONUMENT LOCATION RECORD

Recorders Data

USPLS CORNER: WEST 1/4 SECTION: 17 TOWNSHIP: 37 NORTH RANGE: 7 EAST

NAME OF WATERWAY FOR M.C. CORNER: N/A SECTION LINE: N/A

(CITY)(VILLAGE)(TOWN) OF: CASSIAN COUNTY OF: ONEIDA

Description of monument found or placed and all other evidence used as the basis for monument location; including monuments and related measurements required if the corner location was reestablished by lost corner proportionate methods. Also indicate name of original surveyor, original survey date and the corner monument, bearing trees, witness or other reference monuments established; including measured bearing and distance ties, from available records.

After a carefull field search in July 1998, I did not detect by magnetic locator nor observe any evidence of previous corner monumentation or references at this corner location, so I reestablished the corner in the center of existing East/West blacktop roadway on the southerly extension of a very old downed fence line found North of the roadway, all in accord with notes by Maine on 1933 plat of survey filed as B-2441 in Oneida County survey records, at the request of Oneida County Surveyor Michael Romportl prior to pending roadway work by the Town of Cassian, whereupon I set a temporary PK nail at said corner location and measured ties to three(3) new BTS and noted in new ties below. Then on October 1, 1999 I returned to this corner, as new roadway pavement had been completed, and reset the corner with a 7/16" dia. by 8" long galvanized spike flush in the new blacktop surface, using my previous ties, which now fell 9" North of the centerline of the new pavement and I measured new references noted below.

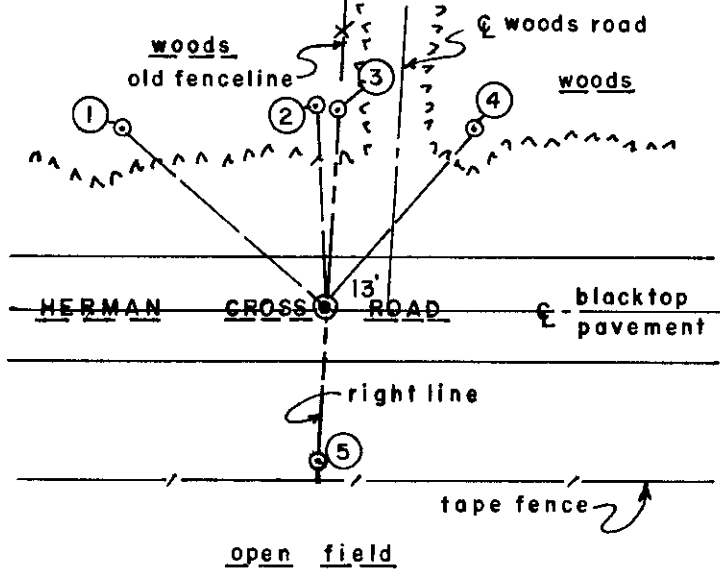
In November 1862, Joseph H. Jenkins/GLO had set a wood post as the original corner and noted OBTs: an 8" Bw N27°W 24 links and an 8" Bw S19°E 35 links, all of which are obliterated within existing roadway area.

With transit, I set the iron pipe witness monuments described below on a right line thru the spike set at the corner in the roadway pavement and also set a standard white poly 'T' marker post 4" North of the iron pipe witness monument set North of the corner.

This recovery completed October 1, 1999; there were no direct witnesses other then a couple of vehicle drive-bys.

Plan view map of monument location with bearing and distance ties to a minimum of four(4) described witness or reference monuments of concrete, natural stone, iron, live bearing trees or equivalent material. If applicable, also show a minimum of two(2) bearing and distance ties to any other monument found and not accepted; including the bearing and distance from the accepted monument.

NORTH



WITNESS MONUMENT TIES:


- ① New BT 6" trunk of five Mr N49°W 56.52'.
- ② South 9" trunk of triple Bw N03°W 42.25'.
- ③ 1" dia. by 24" long iron pipe set with standard yellow poly Reference Mark cap flush N03°E 41.58'.
- ④ New BT 5" Fir N39°E 48.27'.
- ⑤ 1" dia. by 24" long iron pipe set with standard yellow poly Reference Mark cap flush S03°W 31.75'.

Mean bearing of old fenceline to the North into woods is N03°E.

SCALE: 1" = 40'

Unless otherwise indicated, all bearing tree ties are to a .25" dia. by 2.5" long PK nail with a 1.25" dia. steel washer driven into unblazed right face and a .25" dia. by 2.5" long PK nail with a 2" dia. steel washer stamped BT is also driven into unblazed face of bearing tree at DBH; the basis for measured bearings is by compass to nearest degree and all tie distances are measured horizontal by steel tape corrected to nearest 1/100th feet at standard temperature of 68° F.

RLS SEAL:

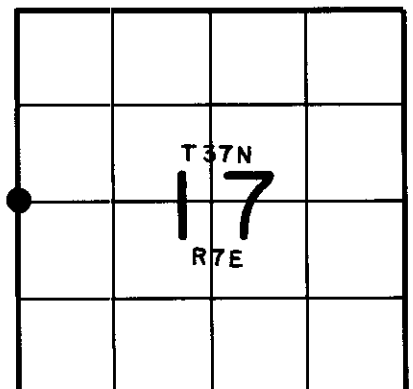


LAND SURVEYOR CERTIFICATE:

I, William C. Rohde, hereby certify that I am duly licensed as a Professional Land Surveyor in the State of Wisconsin; that this USPLS monument location was determined by me and/or under my direct supervision and control; and that this U.S. Public Land Survey Monument Location Record is true and correct to the best of my knowledge and belief.

Signed: *William C. Rohde*
William C. Rohde RLS 841

Date Signed: March 22, 2000



SECTION LOCATION MAP

INDEX NO. L 5

3707182000