

U.S. PUBLIC LAND SURVEY MONUMENT RECORD

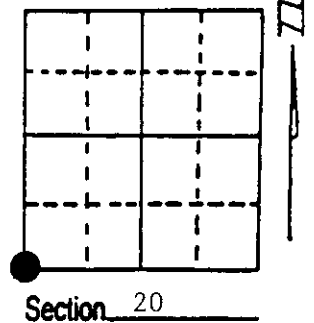
Note: This form is intended and designed to fulfill all requirements of Wisconsin Administrative Code, Chapter A-E 7.08 U.S. Public Land Survey Monument Record (3) (a) (b) (c) (d) (e) (f) (g) (h) (i). An additional sheet may be added if necessary to conform with said requirements.

(a) Corner location: Township 37 North

Range 7 East/West

Town/City/Village Cassian

County Oneida



(b) (f) (g) (h) Description of monument found at this corner and if it was accepted, state all evidence (material, testimonial, occupational, plats, records, other monuments) used as a basis for accepting. If not accepted or if nothing was found, state evidence used as basis for establishing location. If reestablished through lost corner proportionate methods, indicate all monuments, distances and directions used to establish. Indicate type of monument found or set and sign post.

11/1862 - Joseph Jenkins established corner at 80.00 chains, set post and 4 BTs:

- 10" Y. Pine, N70°E, 13 Links (8.58')
- 10" Y. Pine, S69°E, 19 Links (12.54')
- 6" Y. Pine, S15°W, 28 Links (18.48')
- 10" Y. Pine, N38°W, 20 Links (13.20')

4/1958 - Nekoosa-Edwards Co. used scribed post at fence corner as Section Corner.

1979 - DNR restored corner - set 2" iron pipe/brass cap and BTs:

- 6" Aspen, N44°E, 11.85' 10" Red Pine, S23°E, 19.00'
- 16" White Birch, N53°W, 31.79'

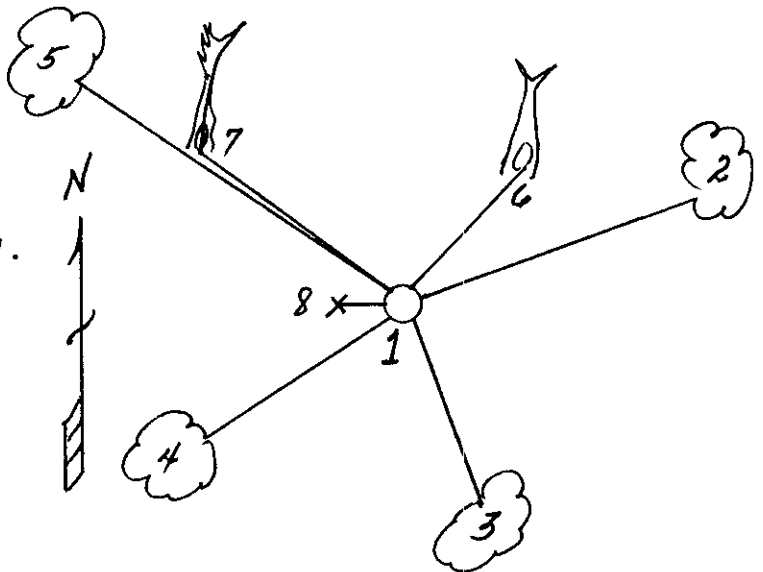
10/22/1993 - Milo E. Stefan found DNR monument badly damaged and Red Pine BT - live; others all dead. Stump hole for three of four original BTs. We placed a new Oneida County monument and made 3 new BTs:

- 8" Red Pine, S52°W, 23.18' 12" White Spruce, N53°W, 65.90'
- 6" Red Maple, N78°E, 49.06' Plastic Sign Post, West, 2.0'

(c) (d) (e) Plan view of corner with ties to at least 4 witness monuments. If in disagreement with previously established corner, show the distances between the two corners and also indicate the ties to the disputed corner.

- 1) 2" x 30" Aluminum Monument.
- 2) 6" Red Maple, N78°E, 49.06'.
- 3) 10" Red Pine, S23°E, 19.00'.
- 4) 8" Red Pine, S52°W, 23.18'.
- 5) 12" White Spruce, N53°W, 65.90'.
- 6) 6" Aspen (dead), N44°E, 11.85'.
- 7) 16" White Birch (dead), N53°W, 31.79'.
- 8) Plastic sign post, West, 2.0'.


Distances to nail in side of BTs.
Stump blaze scribed "BT".



(i) I, Milo E. Stefan
(type or print name) certify that the corner location on this record was determined by me or under my direction and control and that this U.S. Public Land Survey Monument Record is correct and complete to the best of my knowledge and belief.

Milo E. Stefan
Signature

February 2, 1994
Date



3707 190000
Stamp

Index No. R-5