


This form is intended to fulfill the requirements of Chapter A-E 7.08 (3)(a) thru (i) U.S. Public Land Survey Monument Location Record, Wisconsin Administrative Code. Use the reverse side of form for continuation.



U.S. PUBLIC LAND SURVEY MONUMENT LOCATION RECORD

USPLS CORNER: North 1/4 Corner SECTION: 26 TOWNSHIP: 37 NORTH RANGE: 7 East

NAME OF WATERWAY FOR M.C. CORNER : N/A SECTION LINE: N/A

(CITY)(VILLAGE)(TOWN) OF: Town of Cassian COUNTY OF: Oneida

Description of monument found or placed and all other evidence used as the basis for monument location; including monuments and related measurements required if the corner location was reestablished by lost corner proportionate methods. Also indicate name of original surveyor, original survey date and the corner monument, bearing trees, witness or other reference monuments established; including measured bearing and distance ties, from available records.

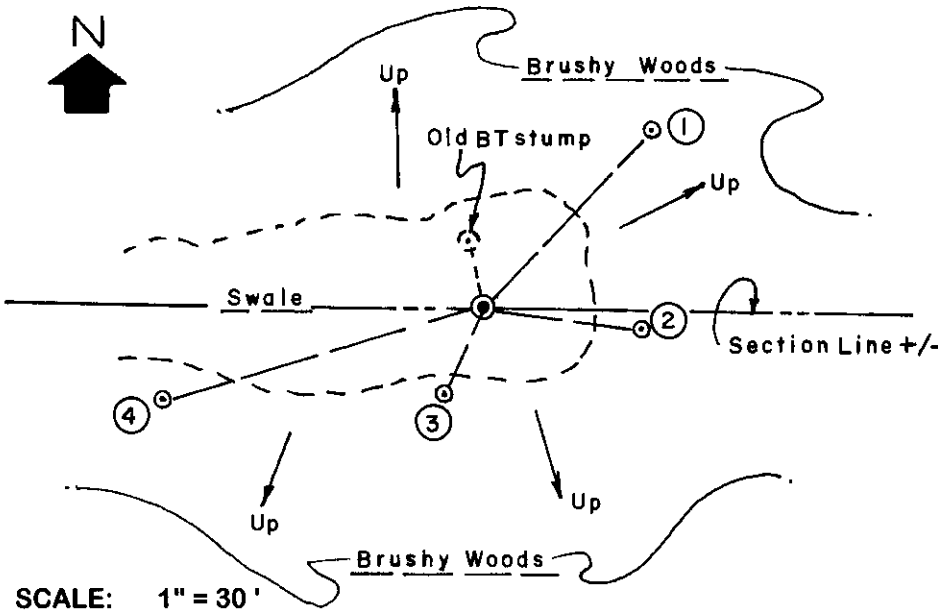
No positive corner evidence found at corner location by careful search, so I reset corner with a standard 2" dia. by 30" long aluminum pipe monument with stamped Oneida County cap 1"± above existing grade at the intersection of ties from record bearing trees found SE and SW described herein.

In November 1862, Joseph J. Jenkins/GLO set a wood post as the original corner and marked OBTs: a 10" Bw S56°W 14 links and a 10" Pw N12°W 43 links, which are all now obliterated.

In November 1953, Ivan and A.H. Branham found an old corner stake down and rotted off and noted no BTs or scribes except for an old 24" Pw stump with probable marks North 15 links and set a small oak stake referenced to new BTs: a 7" Pw S05°W 22 links, now found as a 24" Pw with upper and lower face blazes shut but plain, and an 8" Pr S85°E 37 links, found as a 22" Pr with upper and lower face blazes shut but plain, which I used to reset and reference the corner; I also found the remains of a badly rotted 24" pine stump root crown N11°W 10.0' to estimated SE face, which I believe further verifies the 1/4 corner position as defined by the Branham notes. Current bearing varies by 20° to old SW Pw BT, but it bears vivid overgrowth scars from previous face blazes, and fits position relationship with the SE Pr BT and old stump North noted by the Branhams, in an acceptable manner.

I nailed a standard BT sign to upper face of old record BTS and painted blaze scars fluorescent orange; also set a standard white poly 'T' marker post 6" South of corner monument. This recovery completed August 5, 1999; there were no witnesses. Corner falls about 220' north of Timber Lake Road and about 85' West of a bermed shut N/S woods road.

Plan view map of monument location with bearing and distance ties to a minimum of four(4) described witness or reference monuments of concrete, natural stone, iron, live bearing trees or equivalent material. If applicable, also show a minimum of two(2) bearing and distance ties to any other monument found and not accepted; including the bearing and distance from the accepted monument.



WITNESS MONUMENT TIES:


- ① New BT 21" Pw N43°E 38.37'.
- ② Old BT 22" Pr, with upper & lower blazes shut but plain, S82°E at 24.45'.
- ③ Old BT 24" Pw, with upper & lower blazes shut but plain, S25°W at 15.15'.
- ④ New BT 24" Pw S74°W 52.25'.

Corner is located in a shallow swale area below ridge slopes in very thick brushy undergrowth & widely spaced mature trees. Found rotted remains of a probable straight grained post lying flat NW of corner but the ground area is littered with alot of dead wood slash or fallen timber remnants.

SCALE: 1" = 30'

Unless otherwise indicated, all bearing tree ties are to a .25" dia. by 2.5" long PK nail with a 1.25" dia. steel washer driven into unblazed right face and a .25" dia. by 2.5" long PK nail with a 2" dia. steel washer stamped BT is also driven into unblazed face of bearing tree at DBH; the basis for measured bearings is by compass to nearest degree and all tie distances are measured horizontal by steel tape corrected to nearest 1/100th feet at standard temperature of 68° F.

RLS SEAL:

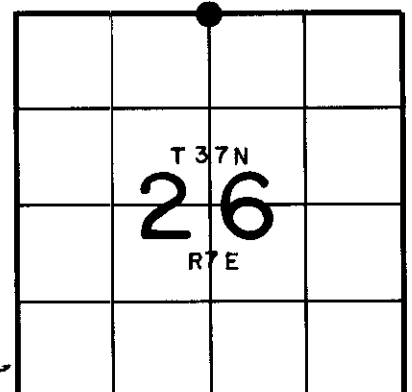


LAND SURVEYOR CERTIFICATE:

I, William C. Rohde, hereby certify that I am duly licensed as a Professional Land Surveyor in the State of Wisconsin; that this USPLS monument location was determined by me and/or under my direct supervision and control; and that this U.S. Public Land Survey Monument Location Record is true and correct to the best of my knowledge and belief.

Signed *William C. Rohde*  
William C. Rohde RLS 841

Date Signed: September 6, 1999



SECTION LOCATION MAP INDEX NO. R 19

3707230020