

CERTIFIED LAND CORNER RESTORATION

State of Wisconsin }
County of Oneida } ss.



I James D. Rein, do hereby certify that on the 3rd day of April, 1979, I found evidence of the southwest corner of Section 30 Township 37 north, Range 8 east, Fourth Principal Meridian, as described hereon; and that from this evidence I established a new monument and accessories as described hereon to perpetuate the original location of this corner:

Description of original monument and accessories and subsequent restorations: wood post set by Alfred Millard, Deputy Surveyor September 7, 1860, witnessed by a 16" Yellow Pine N18°W, 17 links (11.22 feet), 6" Spruce N12°E, 25 links (16.50 feet), 5" Spruce S89°E, 30 links (19.80 feet), 18" white Pine S30°W, 17 links (11.22 feet) D. H. Vaughn, County Surveyor, January 1899 original trees. W. Maine, County Surveyor, June 8th, 1936 replaced wood stake with official iron pipe brass cap identified by original stumps 12" white pine S19°W, 12 links, 8" white pine N40°E, 24 links, made new 10" yellow pine S68°W, 1.80 ch. (118.80 feet), placed rocks around stake.

Description of corner evidence found: 2" diameter brass capped iron pipe up 1-1/2 feet and old scribed cedar post, rocks piled around monument. Bl's one 7" diameter cedar location post bears S86°W, 41.05 feet.

Description of monument and accessories I established to perpetuate the location of this corner: made bearing trees with P.N. nails set in lower blaze to witness the location of the existing 2" diameter brass capped iron pipe as follows: 9" Poplar N52°E, 52.61 feet 7" Poplar N28°W, 10.22 feet

Set P.N. nail in east side of 7" diameter cedar location post which bears S86°W, 41.05 feet.



Legend: ● - Corner monument restored □ -

Resident witnesses none

Dated at Minocqua Wisconsin, this 10 day of September, 1979.

Signature James D. Rein Title Reg. Land Surveyor (County Surveyor, Registered Land Surveyor, or other duly authorized official)


Surveyors Registration No. S-1234

Office of REGISTER OF DEEDS County of Oneida

I hereby certify that the within instrument was filed in this office for record on the 17th day of September, 1982, and was filed in Book No. Page No. of County Records.

Signature Doris Verge Kuehn Title REGISTER OF DEEDS

Township, Range, Section, Index No., Page No.



This form is intended to fulfill the requirements of Chapter A-E 7.08 (3)(a) thru (i) U.S. Public Land Survey Monument Location Record, Wisconsin Administrative Code. Use the reverse side of form for continuation.

U.S. PUBLIC LAND SURVEY MONUMENT LOCATION RECORD

USPLS CORNER: NW SECTION CORNER SECTION: 31 TOWNSHIP: 37 NORTH RANGE: 8 EAST
 NAME OF WATERWAY FOR M.C. CORNER : N/A SECTION LINE: N/A
~~(CITY)(VILLAGE)(TOWN)~~ OF: NEWBOLD COUNTY OF: ONEIDA

Description of monument found or placed and all other evidence used as the basis for monument location; including monuments and related measurements required if the corner location was reestablished by lost corner proportionate methods. Also indicate name of original surveyor, original survey date and the corner monument, bearing trees, witness or other reference monuments established; including measured bearing and distance ties, from available records.

THIS CORNER WAS RE-REFERENCED WITH THE PRIOR VERBAL APPROVAL OF ONEIDA COUNTY SURVEYOR MICHAEL J. ROMPORTL, AS ALL BUT ONE OF RECORD BT REFERENCES ARE NOW OBLITERATED.

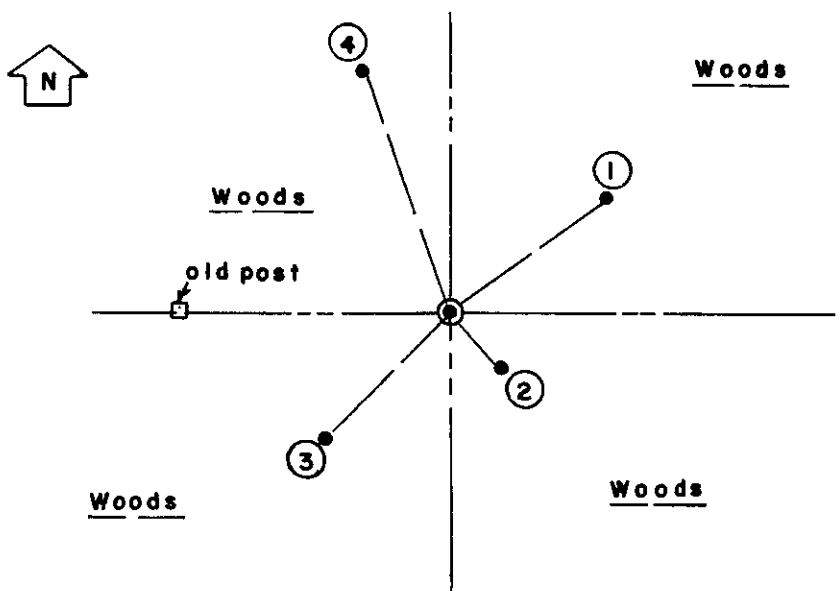
This corner was last referenced for record by James D. Rein/RLS 1234 in September 1979 per his Certified Land Corner Restoration record filed September 17, 1982 in Oneida County records, which should be referred to for historical documentation.

I found and accepted an old 2" dia. galvanized iron pipe monument with brass cap stamped by V.M. Maine in 1936, 21" up and tipped 3"+- West of plumb; however, monument is very stable in a cairn of rocks at grade, so I left in place and measured new ties to center of brass cap.

I also found an old 6" squared wood marker post with older square aluminum section location tag on upper West face and a 40d aluminum nail in North face about 42 feet West of corner monument and about 36 feet East of centerline of existing N/S blacktop roadway named Sheep Ranch Road. All BTs noted by Rein are now obliterated excepting his NE Poplar BT now a 12" with lower blaze shut, which I did not use for new ties, but check measured OK to corner location.

This recovery completed October 16, 2002; there were no direct witnesses.

Plan view map of monument location with bearing and distance ties to a minimum of four(4) described witness or reference monuments of concrete, natural stone, iron, live bearing trees or equivalent material. If applicable, also show a minimum of two(2) bearing and distance ties to any other monument found and not accepted; including the bearing and distance from the accepted monument.



WITNESS MONUMENT TIES:

- ① New 5" Sb BT N54°E 29.50'.
- ② New 4" Sb BT S48°E 12.12'.
- ③ New 8" Pr BT S45°W 27.43'.
- ④ New 10" Sb BT N20°W 39.82'.

I set a standard white poly 'T' marker post 16" East of corner monument at edge of rock cairn at grade.

SCALE: 1" = 30'

Unless otherwise indicated, all bearing tree ties are to a .25" dia. by 2.5" long PK nail with a 1.25" dia. steel washer driven into unblazed right face and a .25" dia. by 2.5" long PK nail with a 2" dia. steel washer stamped BT is also driven into unblazed face of bearing tree at DBH; the basis for measured bearings is by compass to nearest degree and all tie distances are measured horizontal by steel tape corrected to nearest 1/100th feet at standard temperature of 68° F.

RLS SEAL:



LAND SURVEYOR CERTIFICATE:

I, William C. Rohde, hereby certify that I am duly licensed as a Professional Land Surveyor in the State of Wisconsin; that this USPLS monument location was determined by me and/or under my direct supervision and control; and that this U.S. Public Land Survey Monument Location Record is true and correct to the best of my knowledge and belief.

Signed: *William C. Rohde*
 William C. Rohde RLS 841

		T37N 31 R8E	