

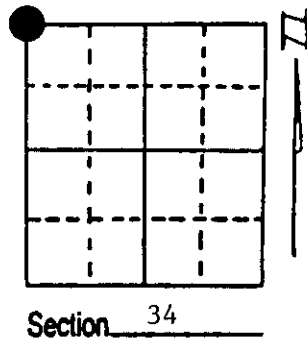
# U.S. PUBLIC LAND SURVEY MONUMENT RECORD

Note: This form is intended and designed to fulfill all requirements of Wisconsin Administrative Code, Chapter A-E 7.08 U.S. Public Land Survey Monument Record (3) (a) (b) (c) (d) (e) (f) (g) (h) (i). An additional sheet may be added if necessary to conform with said requirements.

(a) Corner location: Township 37 North  
Range 7 East/West

Town/City/Village Cassian

County Oneida



(b) (f) (g) (h) Description of monument found at this corner and if it was accepted, state all evidence (material, testimonial, occupational, plats, records, other monuments) used as a basis for accepting. If not accepted or if nothing was found, state evidence used as basis for establishing location. If reestablished through lost corner proportionate methods, indicate all monuments, distances and directions used to establish. Indicate type of monument found or set and sign post.

Nov. 1862 - Joseph H. Jenkins established this corner, set a wood post with four BTs:  
12" White Pine, N4°E, 21 Links (13.86')  
14" White Pine, S56°W, 50 Links (33.00')  
14" White Pine, S14°E, 43 Links (28.38')  
7" Fir, N59°W, 21 Links (13.86')

6/19/1936 - Vern Maine set iron pipe monument with railroad rail along side from Vaughan's BTs and stake:  
18" White Pine Stump, S58½°W, 35 Links (23.10')  
15" White Pine Stump, S2½°E, 30 Links (19.80')

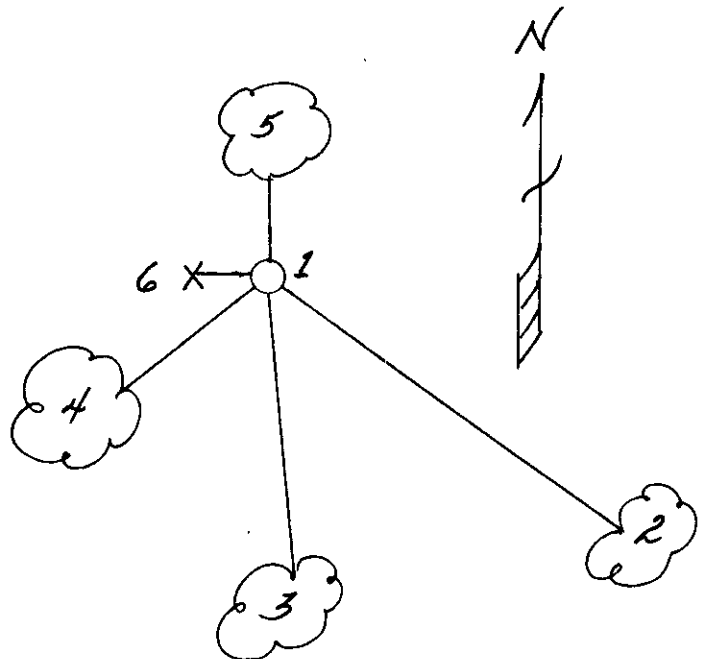
Maine made two more BTs:  
24" White Pine Stump, N24°E, 22½ Links (14.85')  
30" White Pine Stump, N73°E, 50 Links (33.00')

6/11/1996 - Milo E. Stefan found Maine's monument in excellent condition with railroad rail along side. Both of Maine's stumps still here. We made four new BTs and set plastic sign post.

(c) (d) (e) Plan view of corner with ties to at least 4 witness monuments. If in disagreement with previously established corner, show the distances between the two corners and also indicate the ties to the disputed corner.

- 1) 2" x 60" Iron pipe/B.C.
- 2) 10" Red Maple, S57°E, 80.17'.
- 3) 10" Red Maple, S6°E, 59.61'.
- 4) 5" Aspen, S50°W, 13.86'.
- 5) 5" Aspen, North, 3.88'.
- 6) Plastic Sign Post, West, 1.2'.


Distances to nail in side of BTs  
Stump blaze scribed "BT"  
BT tags on face of each BT



(i) I, Milo E. Stefan  
(type or print name) certify that the corner location on this record was determined by me or under my direction and control and that this U.S. Public Land Survey Monument Record is correct and complete to the best of my knowledge and belief.

Milo E. Stefan  
Signature

June 19, 1996  
Date



3707250000  
Stamp

Index No. V-13