

CERTIFIED LAND CORNER RESTORATION

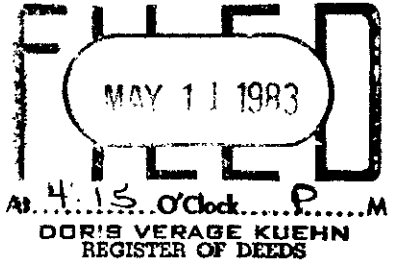
State of Wisconsin }
County of Oneida } ss.

I Jean F. Rosvick, do hereby certify that on the 29 day of Sept., 1901, I found evidence of the Northwest Section corner of section 5 Township 36 North, Range 7 East, Fourth Principal Meridian, as described hereon; and that from this evidence I established a new monument and accessories as described hereon to perpetuate the original location of this corner:

Description of original monument and accessories and subsequent restorations:

- Surveyed in 1868, by Alfred Millard.
Set post for section corner
W. Birch 16, S 54 E, 18 lks
S. Birch 10, N 17 W, 9 lks
Pine 10, N 37 W, 6 1/2 lks
Maple 10, S 51 W, 33 lks

REGISTER OF DEEDS OFFICE ONEIDA COUNTY, WIS.



Description of corner evidence found: Railroad spike in black top road. Railroad spike had been used by County Highway Department as the corner for right of way survey for county highway N. Genisot and Associates Inc. had used the spike for the north line of section 6. I measured the distances from the North Quarter corner of section 5 and the West Quarter corner of section 5 and used Genisot and Associates Inc. distance from the West to check the Railroad spike location. N 1/4 corner section 5, 8661.33 feet (original 8640). W 1/4 corner Section 5, 3508.76 feet (original 3511.16). Northwest corner section 6, West to spike 5287.02 feet (original 5301.70). Using the county tachometer, with the County Surveyor present, dug in the road to natural ground and found no evidence.

Description of monument and accessories I established to perpetuate the location of this corner:

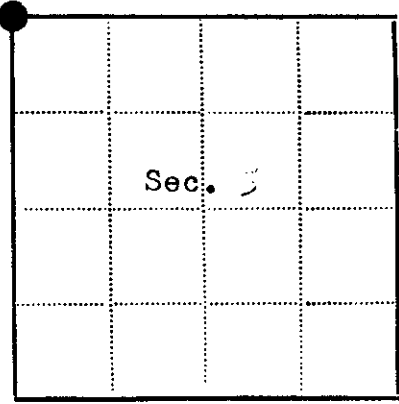
Replaced the Railroad spike with a County Alumni monument 30 inches long with screw on cap, stamped to identify corner. Set monument 6 inches below surface of the road:

from which the following references bear;

- Balsam 15", N.38E., 67.71 feet.
Red Pine 10", N.61W., 110.00 feet.
Power Pole 3707-31115, bears N. 7W., 107.1 feet.
Distances measured to 6 penny galvanized nails placed in side of trees.

Field examined & compared with all record data and accepted as correct.

Robert H. Winat 11 May 1983
Robert H. Winat, Oneida Co. Surveyor



● - Corner monument restored
□ -

Resident witnesses.....

Dated at Rhinelanders Wisconsin, this 21 day of Oct. 1901.

Signature Jean F. Rosvick Title R.L.S.
(County Surveyor, Registered Land Surveyor, or other duly authorized official)

Surveyors Registration No. S-602

Office of..... County of.....

I hereby certify that the within instrument was filed in this office for record on the..... day of..... 19....., and was filed in Book No..... Page No..... of County Records.

Signature..... Title.....

Township 36 North, Range 7 East, Section 5, Index No. A - 5, Page No.....

3707310000

A-5

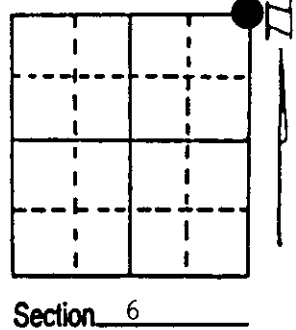
# U.S. PUBLIC LAND SURVEY MONUMENT RECORD

Note: This form is intended and designed to fulfill all requirements of Wisconsin Administrative Code, Chapter A-E 7.08 U.S. Public Land Survey Monument Record (3) (a) (b) (c) (d) (e) (f) (g) (h) (i). An additional sheet may be added if necessary to conform with said requirements.

(a) Corner location: Township 36 North  
 Range 7 East/West

Town/City/Village Woodboro

County Oneida



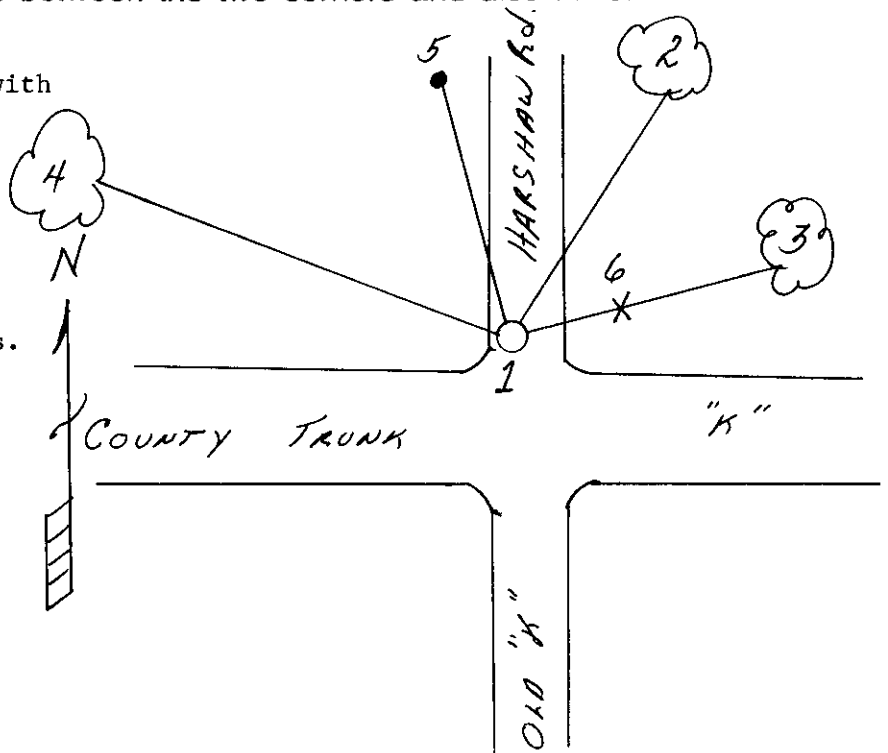
(b) (f) (g) (h) Description of monument found at this corner and if it was accepted, state all evidence (material, testimonial, occupational, plats, records, other monuments) used as a basis for accepting. If not accepted or if nothing was found, state evidence used as basis for establishing location. If reestablished through lost corner proportionate methods, indicate all monuments, distances and directions used to establish. Indicate type of monument found or set and sign post.

- Sept. 1860 - Alfred Millard established this corner and set a wood post/four BTs:  
 16" White Birch, S54°E, 18 Links  
 10" White Pine, N87°W, 65 Links  
 10" White Birch, N17°E, 9 Links  
 10" Maple, S51°W, 33 Links
- Sept. 29, 1961 - See Resvick certificate. He placed an aluminum monument 6" below road surface and new BTs: See Below (c,d,e)
- May 23, 1995 - Milo E. Stefan found railroad spike in road surface and Resvick's BTs: See Below (c,d,e)
- Oct. 10, 1995 - Milo E. Stefan returned and placed sign post and made one new BT.

(c) (d) (e) Plan view of corner with ties to at least 4 witness monuments. If in disagreement with previously established corner, show the distances between the two corners and also indicate the ties to the disputed corner.

- 1) Railroad spike in road surface with aluminum monument below.
- 2) 15" Balsam Fir, N38°E, 67.37'.
- 3) 12" White Pine, N80°E, 55.86'.
- 4) 10" Red Pine, N61°W, 110.86'.
- 5) Power Pole, N7°W, 107.81'.
- 6) Plastic Sign Post, N80°E, 36.4'.

Distances to nail in side of BTs.  
 Stump blaze, scribed "BT".  
 BT tags placed on face of BTs.



(i) I, Milo E. Stefan  
 (type or print name) certify that the corner location on this record was determined by me or under my direction and control and that this U.S. Public Land Survey Monument Record is correct and complete to the best of my knowledge and belief.

Milo E. Stefan  
 Signature

December 17, 1995  
 Date



Stamp  
 3707310000

Index No. A-5