

At 8:04 O'Clock P.M.
DORIS VERAGE KUEHN
REGISTER OF DEEDS

CERTIFIED LAND CORNER RESTORATION

State of Wisconsin }
County of Oneida } ss.

I JAMES D. REIN, do hereby certify that on the 16th day of March, 1979, I found evidence of the East Meander Corner on corner of the South line of Section 32, Township 37 North, Range 7 East, Fourth Principal Meridian, as described hereon; and that from this evidence I established a new monument and accessories as described hereon to perpetuate the original location of this corner:

Description of original monument and accessories and subsequent restorations:

Wood Post set by Alfred Millard in swamp on September 5th, 1860, witnessed by a 10" Yellow Pine bearing N44°E, 86 links (56.76 feet).

Description of corner evidence found:

Point of 3" diameter post in swamp, plus or minus 5 feet East of O'Day Lake. Remains of Original Pine Stump, badly decayed bears N44°E, 56-1/2 feet. This corner is located 63.87 feet West of the South one-quarter corner of Section 32.

Description of monument and accessories I established to perpetuate the location of this corner:


Replaced remains of post with a stamped brass-capped 2" diameter x 60" long galvanized iron pipe, up 1-1/2 feet.

Made scribed bearing trees with P.K. nails set in lower fact to witness corner location as follows:

- 5" Tamarack S44°W, 98.08 feet
- 11" Norway Pine N73°E, 70.72 feet
- 5" Norway Pine N62°E, 72.97 feet

This is a copy of a copy of the restoration sheet. Previous county surveyor apparently misplaced the original or it is lost. M.R. County Surveyor 5/1/81

Section 32, T37N, R7E



● - Corner monument restored

□ -

Resident witnesses none

Dated at Minocqua Wisconsin, this 12th day of April 1979.

Signature James A. Rein Title Registered Land Surveyor.
(County Surveyor, Registered Land Surveyor, or other duly authorized official)

Surveyors Registration No. S-1234

Office of _____ County of Oneida

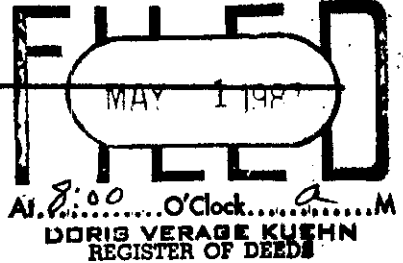
I hereby certify that the within instrument was filed in this office for record on the _____ day of _____ 19____, and was filed in Book No. _____ Page No. _____ of County Records.

Signature _____ Title _____

Township 37 North, Range 7 East, Section 32, Index No. _____, Page No. _____

3707320020

2-7



U.S. 719-11 10/1/66 NC Miller Company

CERTIFIED LAND CORNER RESTORATION

State of Wisconsin }
County of ONEIDA } ss.

I, JAMES D. REIN, do hereby certify that on the 16th day of March, 1979, I found evidence of the South one-quarter corner of Section 32 Township 37 North, Range 7 East, Fourth Principal Meridian, as described hereon; and that from this evidence I established a new monument and accessories as described hereon to perpetuate the original location of this corner:

Description of original monument and accessories and subsequent restorations:

Wood post set by Alfred Millard on September 5th, 1860, witnessed by an 18" White Pine bearing N82°E, 42 links (27.72 feet) and by a 10" White Pine bearing N5°W, 37 links (24.42 feet) Original survey notes locate corner East of swamp edge 50 links (33 feet) and East of Meander Corner by 98 links (64.68 feet).


Description of corner evidence found: 1-1/4" diameter iron pipe up 3/4 foot: "remains of original 10" White Pine Stump tipped over, both upper and lower blazes with scribing visible, N5°W, 24-1/2 feet to base of stump: Remains of Original 18" White Pine Stump, rotted but portion of lower scar is visible, N82°E, 28-1/2 feet to approximate base. Corner is located in swamp, plus or minus 30 feet from the easterly edge and 63.87 feet East of the Meander Corner on southeasterly shore of O'Day Lake.

Description of monument and accessories I established to perpetuate the location of this corner: "replaced 1-1/4" diameter iron pipe with a stamped brass-capped 2" diameter x 60" long galvanized iron pipe up 2 feet. Made scribed bearing trees with P.K. nails set in lower face to witness corner location as follows:

- 8" White Pine N2°E, 26.27 feet
- 21" Norway Pine N53°E, 55.67 feet
- 6" Norway Pine N83°E, 43.03 feet.

This is a copy of a copy of the Restoration sheet. Previous County Surveyor apparently misplaced the original or it is lost. M.R. County Surveyor 5/1/87

Section 32, T37N, R7E



● - Corner monument restored
□ -

Resident witnesses none
Date at Minocqua Wisconsin, this 12th day of April 1979
Signature James D. Rein Title Registered Land Surveyor
(County Surveyor, Registered Land Surveyor, or other duly authorized official)
Surveyors Registration No. S-1234
Office of _____ County of Oneida
I hereby certify that the within instrument was filed in this office for record on the _____ day of _____ 19____, and was filed in Book No. _____ Page No. _____ of County Records.
Signature _____ Title _____

Township 37 North, Range 7 East, Section 32, Index No. _____, Page No. _____

3707320020

2-7