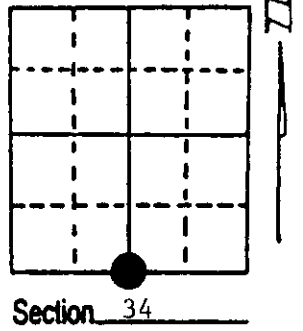


U.S. PUBLIC LAND SURVEY MONUMENT RECORD

Note: This form is intended and designed to fulfill all requirements of Wisconsin Administrative Code, Chapter A-E 7.08 U.S. Public Land Survey Monument Record (3) (a) (b) (c) (d) (e) (f) (g) (h) (i). An additional sheet may be added if necessary to conform with said requirements.

(a) Corner location: Township 37 North
 Range 7 East/West
 Town/City/Village Cassian
 County Oneida



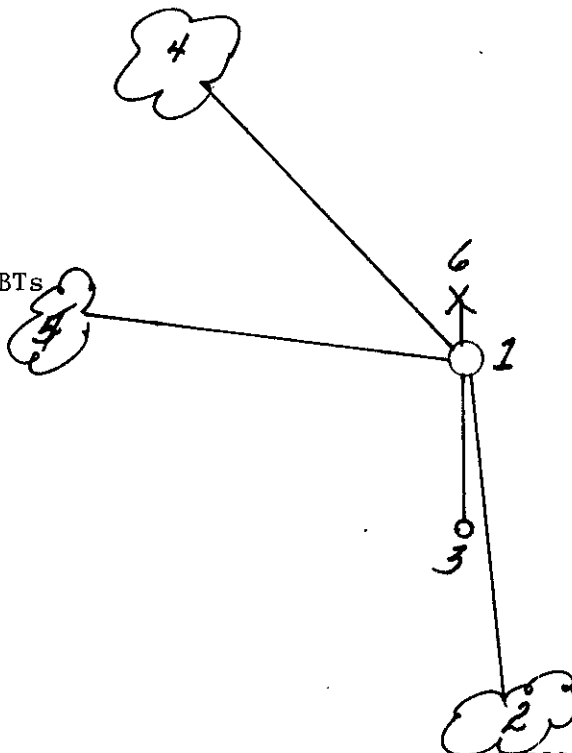
(b) (f) (g) (h) Description of monument found at this corner and if it was accepted, state all evidence (material, testimonial, occupational, plats, records, other monuments) used as a basis for accepting. If not accepted or if nothing was found, state evidence used as basis for establishing location. If reestablished through lost corner proportionate methods, indicate all monuments, distances and directions used to establish. Indicate type of monument found or set and sign post.

- 1860 - Alfred Millard established this corner, set a wood post with two BTs:
 16" Red Pine, N38°W, 31 Links (20.46')
 5" Cedar, S50°E, 26 Links (17.16')
- 6/4/1936 - Vern Maine restored corner by Lost Method. At 40.17 chains from Section Corner East, placed monument in road. Fence line North.
- 6/11/1996 - Milo E. Stefan found 2" x 60" iron pipe flush with old road surface. Ralph Rudis pointed it out to us. He is 60+ years of age and lived here all his life. We made four new BTs and set plastic sign post.

(c) (d) (e) Plan view of corner with ties to at least 4 witness monuments. If in disagreement with previously established corner, show the distances between the two corners and also indicate the ties to the disputed corner.

- 1) 2" x 60" Iron pipe/B.C.
- 2) 12" Tamarack, S10°E, 107.93'
- 3) Power Pole, S0°W, 17.67'
- 4) 16" Tamarack, N40°W, 133.72'
- 5) 18" Tamarack, N80°W, 139.96'
- 6) Plastic Sign Post, North, 1.0'


Distances from nail in side of BTs
 Stump blaze scribed "BT"
 BT tags on face of each BT



(i) I, Milo E. Stefan
 (type or print name) certify that the corner location on this record was determined by me or under my direction and control and that this U.S. Public Land Survey Monument Record is correct and complete to the best of my knowledge and belief.

Milo E. Stefan
 Signature

June 19, 1996
 Date



Stamp 3707340020

Index No. 2-15