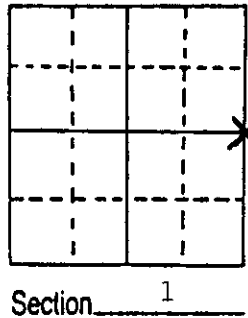
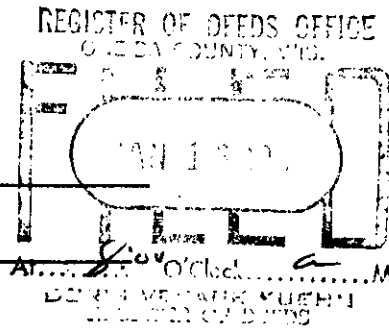


U.S. PUBLIC LAND SURVEY MONUMENT RECORD

Note: This form is intended and designed to fulfill all requirements of Wisconsin Administrative Code, Chapter A-E 5.02, U.S. Public Land Survey Monument Record (3) (a) (b) (c) (d) (e) (f) (g) (h) (i). An additional sheet may be added if necessary to conform with said requirements.

(a) Corner location: Township 37 North
 Range 8 East/West
 Town/City/Village Pine Lake
 County Oneida



(b) (f) (g) (h) Description of monument found at this corner and if it was accepted, state all evidence (material, testimonial, occupational, plats, records, other monuments) used as a basis for accepting. If not accepted or if nothing was found, state evidence used as basis for establishing location. If reestablished through lost corner proportionate methods, indicate all monuments, distances and directions used to establish.

September 1860, Alfred Millard; At 40.00 chains set 1/4 section post:
 15" Red Pine, N46°E, 191 links (126.06')
 6" Tamarack, S67°W, 154 links (101.64')
 Unknown date and surveyor, Ripco restored corner and placed a 1 1/2" iron pipe with 3" x 3" x 1/4" plate atop, stamped to identify corner.
 December 9, 1987, Milo E. Stefan found Ripco monument with fallen scribed post and point with several other picket points in bog. This monument is supported by the remains of the 16" Red Pine, N46°E, 126.06'. It is now an 8' snag with scribing visible in DBH face and BT face overgrown. I chopped out and "BT" scribe is in excellent condition.

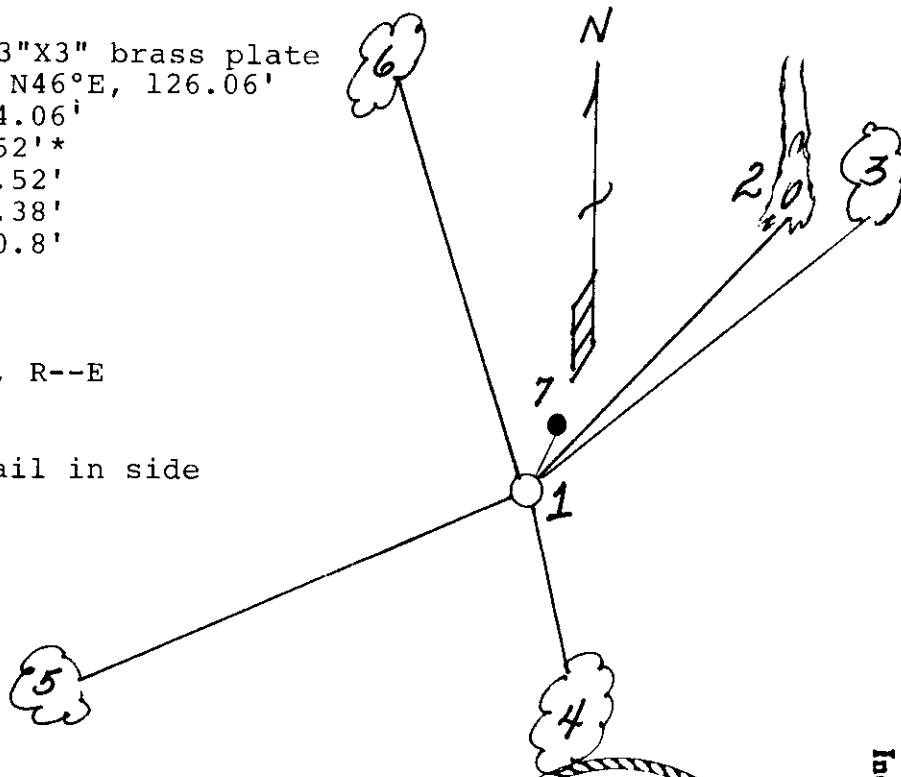
(c) (d) (e) Plan view of corner with ties to at least 4 witness monuments. If in disagreement with previously established corner, show the distances between the two corners and also indicate the ties to the disputed corner.

1. 1 1/2" X 48" iron pipe with 3" X 3" brass plate
2. Remains of original BT, N46°E, 126.06'
3. 12" Red Pine, N49°E, 134.06'
4. 4" Tamarack, S24°E, 12.52'*
5. 6" Tamarack, S75°W, 118.52'
6. 8" Red Pine, N12°W, 191.38'
7. Plastic sign post, NE, 0.8'

*BT scribed "X" "BT"

Other BT's scribed "T--N, R--E
 S - BT"

Distances measured to nail in side of tree.



(i) I, Milo E. Stefan
 (type or print name) certify that the corner location on this record was determined by me or under my direction and control and that this U.S. Public Land Survey Monument Record is correct and complete to the best of my knowledge and belief.

Milo E. Stefan 1/4/88
 Signature Date



Index No. C-25

3708012000